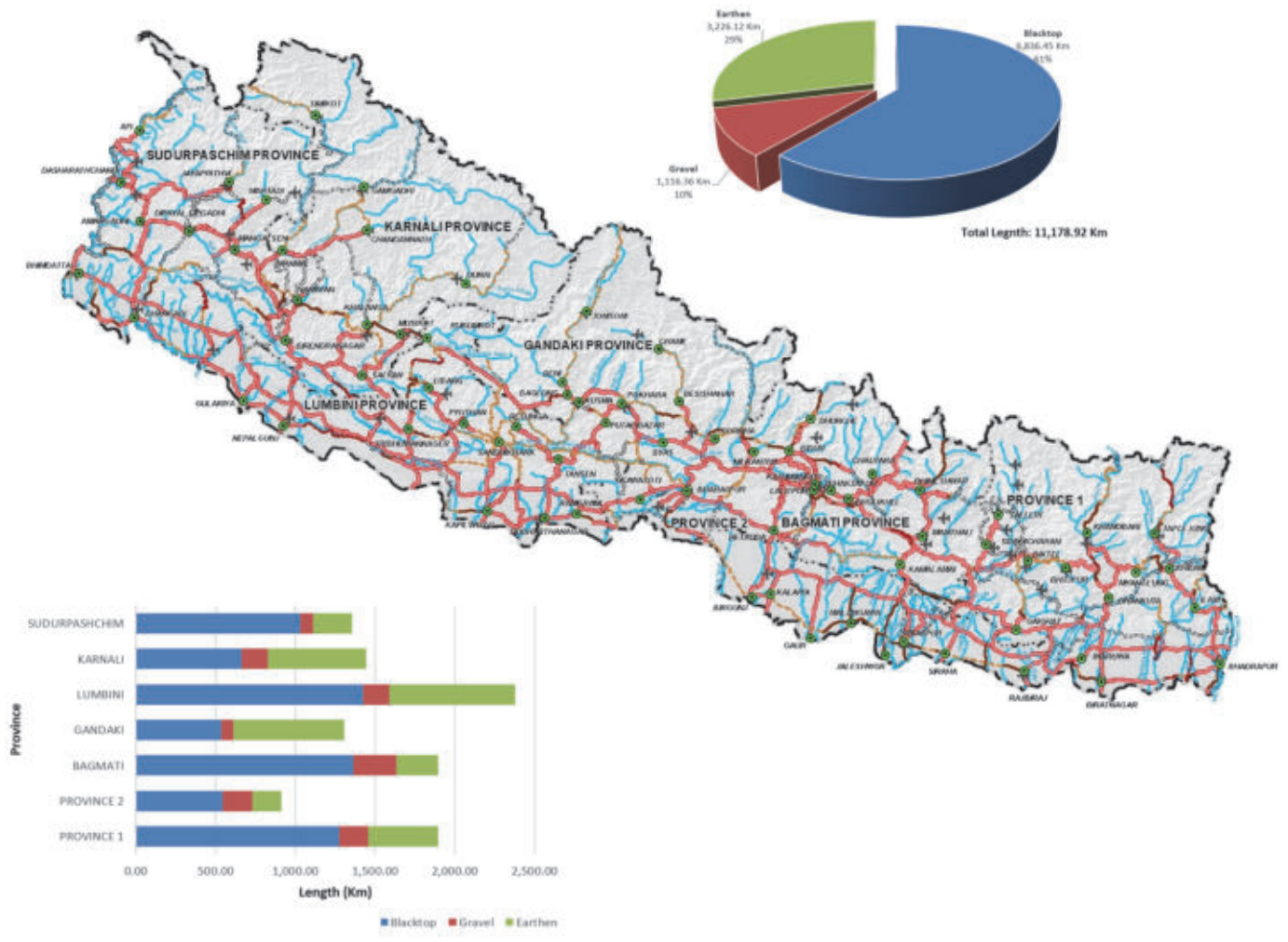




Government of Nepal
 Ministry of Physical Infrastructure and Transport
Department of Roads



STATISTICS OF NATIONAL HIGHWAY SNH 2020/21

Copyright © 2021
Department of Roads
All rights reserved

Cover: National Highways of Nepal
Pie Chart Showing Various Pavement Types of National Highways of Nepal
Stacked Bar Chart Showing National Highways Length in Provinces

Published by: HMIS-ICT Unit, Department of Roads

GIS Data: HMIS-ICT Unit, Department of Roads

Personnel Involved: Mr. Shiva Prasad Nepal, DDG, Planning and Monitoring Branch, DoR
Mr. Ramesh Kumar Singh, Unit Chief, PMEU, DoR
Mr. Jigesh Prasad Chaudhary, Engineer, HMIS-ICT Unit, DoR
Mr. Lekh Nath Bhandari, Computer Officer, HMIS-ICT Unit, DoR

Mr. Prashant Malla, Team Leader/GIS Expert
Mr. Gambhir Shrestha, Senior GIS / Civil Engineer
Ms. Prabina Rajbansi, GIS Technician

GIS data processing, road status update using route feature class and final GIS map and data preparation is done by AVIYAAN Consulting (P) Ltd, Kathmandu, Nepal

Foreword

Better road planning is essential for safe, reliable and sustainable road development of the country. A good road data is of prime requirement for any effective road planning process. Availability of such data also reflects the performance of the road sector, which also helps in projecting overall growth of road network over the time. To disseminate this information Department of Roads (DoR) has been publishing Nepal Road statistics (NRS) every alternate year.



Since 2004, the Nepal Road Statistics (NRS) has been renamed as "**Statistics of Strategic Roads Networks (SSRN)**" focusing on data and information about strategic roads, while the local roads network (LRN) is now under the Department of Local Infrastructure (DoLI).

The DoR regularly published Statistics of Strategic Road Network (SSRN) including maps and tables of all the strategic Road Networks up to SSRN 2017/18. The present version is presented as **Statistics of National Highway (SNH) 2020/21** based on list of National Highways (NH01-N80) approved by cabinet level on 2076/02/06 BS (2019/09/19 AD) according to this, the number of National Highways is 80 (Eighty). This version of the SNH 2020/21 is also available in digital format and can also be accessed through the website at www.dor.gov.np. The Statistics on the bridges on the approved National Highways has been updated based on the Bridge Management System (BMS) adopted by Department.

Geographical information System (GIS) has been used to create the present version of data towards making it more user friendly as well as wider application. The SNH Data is now available in GIS format. It is expected that this system will be beneficial in further updating of road status as well as expansion of system including Road Inventory, Pavement Condition Surveys and Traffic Data.

I believe that this document will provide valuable information to support future road planning, support other infrastructure development in the country as well as development of web-based Road Inventory System in coming days. In this process, I would like to appreciate any valuable comments and suggestions for future improvement and updates.

Finally, I would like to thank all the personnel and agencies involved in preparation of this document.

A handwritten signature in black ink, appearing to read 'Arjun Jung Thapa'.

Arjun Jung Thapa
Director General
Department of Roads

Chapukat, Lalitpur, Nepal
May, 2021

Contents

S.No	Title	Page
1	Foreword	
2	Table of Contents	i
3	List of Abbreviations	iii
4	Introduction	iv
5	Table 1 List of National Highways	3
6	Table 2: Comparative Chart of Strategic Road Network / National Highways Length Influenced Population and Density (1998-2020/21)	6
7	Table 3: Total NH Length, Influenced Population, and Area in Districts /Provinces	7
8	Table 4: Distances Between Different Places on NH01 (East - West Highway)	9
9	Table 5: Road Distances between important places via Mugling-Narayanghat	10
10	Table 6: Road Distance of District Head-Quarters from Kathmandu via NH17 Prithivi Rajmarga	11
11	Table 7: Length of National Highway with its Pavement within Provinces/ Districts	12
12	Table 8: National Highway Length and Pavement Category By Provinces	14
13	Map of National Highway, 2020/21	15
14	Province 1: National Highway Length and Pavement Category & Map	18-19
15	Taplejung District: National Highway Details & Map	20-21
16	Sanshuwasabha District: National Highway Details & Map	22-23
17	Solukumbu District: National Highway Details & Map	24-25
18	Okhaldunga District: National Highway Details & Map	26-27
19	Khotang District: National Highway Details & Map	28-29
20	Bhojpur District: National Highway Details & Map	30-31
21	Dhankuta District: National Highway Details & Map	32-33
22	Terhathum District: National Highway Details & Map	34-35
23	Panchthar District: National Highway Details & Map	36-37
24	Ilam District: National Highway Details & Map	38-39
25	Jhapa District: National Highway Details & Map	40-41
26	Morang District: National Highway Details & Map	42-43
27	Sunsari District: National Highway Details & Map	44-45
28	Udayapur District: National Highway Details & Map	46-47
29	Province 2: National Highway Length and Pavement Category & Map	50-51
30	Saptari District: National Highway Details & Map	52-53
31	Siraha District: National Highway Details & Map	54-55
32	Dhanusha District: National Highway Details & Map	56-57
33	Mahattari District: National Highway Details & Map	58-59
34	Sarlahi District: National Highway Details & Map	60-61
35	Rautahat District: National Highway Details & Map	62-63
36	Bara District: National Highway Details & Map	64-65
37	Parsa District: National Highway Details & Map	66-67
38	Bagmati Province: National Highway Length and Pavement Category & Map	70-71
39	Dolakha District: National Highway Details & Map	72-73
40	Sindhupalchok District: National Highway Details & Map	74-75
41	Rasuwa District: National Highway Details & Map	76-77
42	Dhading District: National Highway Details & Map	78-79
43	Nuwakot District: National Highway Details & Map	80-81
44	Kathmandu District: National Highway Details & Map	82-83
45	Bhaktapur District: National Highway Details & Map	84-85
46	Lalitpur District: National Highway Details & Map	86-87
47	Kavrepalanchok District: National Highway Details & Map	88-89
48	Ramechhap District: National Highway Details & Map	90-91
49	Sindhuli District: National Highway Details & Map	92-93
50	Makwanpur District: National Highway Details & Map	94-95
51	Chitwan District: National Highway Details & Map	96-97
52	Gandaki Province: National Highway Length and Pavement Category & Map	100-101
53	Gorkha District: National Highway Details & Map	102-103
54	Manang District: National Highway Details & Map	104-105

Contents

S.No	Title	Page
55	Mustang District: National Highway Details & Map	106-107
56	Myagdi District: National Highway Details & Map	108-109
57	Kaski District: National Highway Details & Map	110-111
58	Lamjung District: National Highway Details & Map	112-113
59	Tanahu District: National Highway Details & Map	114-115
60	Nawalparasi East District: National Highway Details & Map	116-117
61	Syangja District: National Highway Details & Map	118-119
62	Parbat District: National Highway Details & Map	120-121
63	Baglung District: National Highway Details & Map	122-123
64	Lumbini Province: National Highway Length and Pavement Category & Map	126-127
65	Rukum East District: National Highway Details & Map	128-129
66	Rolpa District: National Highway Details & Map	130-131
67	Pyuthan District: National Highway Details & Map	132-133
68	Gulmi District: National Highway Details & Map	134-135
69	Arghakhanchi District: National Highway Details & Map	136-137
70	Palpa District: National Highway Details & Map	138-139
71	Nawalparasi West District: National Highway Details & Map	140-141
72	Rupandehi District: National Highway Details & Map	142-143
73	Kapilbastu District: National Highway Details & Map	144-145
74	Dang District: National Highway Details & Map	146-147
75	Banke District: National Highway Details & Map	148-149
76	Bardiya District: National Highway Details & Map	150-151
77	Karnali Province: National Highway Length and Pavement Category & Map	154-155
78	Dolpa District: National Highway Details & Map	156-157
79	Mugu District: National Highway Details & Map	158-159
80	Humla District: National Highway Details & Map	160-161
81	Jumla District: National Highway Details & Map	162-163
82	Kalikot District: National Highway Details & Map	164-165
83	Dailekh District: National Highway Details & Map	166-167
84	Jajarkot District: National Highway Details & Map	168-169
85	Rukum West District: National Highway Details & Map	170-171
86	Salyan District: National Highway Details & Map	172-173
87	Surkhet District: National Highway Details & Map	174-175
88	Sudurpaschim Province: National Highway Length and Pavement Category & Map	178-179
89	Bajura District: National Highway Details & Map	180-181
90	Bajhang District: National Highway Details & Map	182-183
91	Darchula District: National Highway Details & Map	184-185
92	Baitadi District: National Highway Details & Map	186-187
93	Dadeldhura District: National Highway Details & Map	188-189
94	Dotia District: National Highway Details & Map	190-191
95	Achham District: National Highway Details & Map	192-193
96	Kailali District: National Highway Details & Map	194-195
97	Kanchanpur District: National Highway Details & Map	196-197
98	Table 9: List of Main Bridges of National Highway	201
99	References	225

ANNEXES

Annex 1: Historical Background of Department of Roads

Annex 2: Details of National Highways and Links

Annex 3: NH District Coverage

Annex 4: Schematic Diagram of National Highways 2020/21

List of Abbreviations

ACQMP	Asset Management, Contract Management & Quality Control Project
ADB	Asian Development Bank
Adm.	Administration
AHMP	Arniko Highway Maintenance Project
BMS	Bridge Management System
BS	Bikram Sambat
BT	Blacktop
DoLI	Department of Local Infrastructure
DoR	Department of Roads
DR	District Road
ER	Earthen Road
GIS	Geographic Information System
GoN	Government of Nepal
GR	Gravelled Road
HMIS	Highway Management Information System
Km.	Kilometres
m	meter
NH	National Highway
NRS	Nepal Road Statistics
PL	Planned Road
RCSP	Road Connectivity Sector Project
RIDP	Road Improvement and Development Project
RTO	Road Transport Organisation
RMDP	Road Maintenance and Development Project
RMP	Road Maintenance Project
RMRP	Road Maintenance and Rehabilitation Project
RNDP	Road Network Development Project
RSDP	Road Sector Development Project
S.N.	Serial Number
SDC	Swiss Development Cooperation
SMD	Strengthened Maintenance Divisions
SRIP	Second Road Improvement Project
SRN	Strategic Road Network
SRTFP	Sub- Regional Transport Facilitation Project
SSRN	Statistics of Strategic Road Network
SWRP-PIP	Sector Wide Road Program and Priority Investment Plan 2007/2014
TESU	Traffic and Engineering Safety Unit
TRIP	Third Road Improvement Project
UC	Under Construction
WB	World Bank

Introduction

1. General

The Department of Roads (DoR), Ministry of Physical Infrastructure and Transport have been publishing 'NEPAL ROAD STATISTICS' (NRS) since 1998 in two years interval. Since 2004, "STATISTICS OF STRATEGIC ROAD NETWORK" was published up to fiscal year 2074/075 BS (2017/2018 AD) incorporating all of the Strategic Road Network (SRN) of DoR.

The present version is presented as "STATISTICS OF NATIONAL HIGHWAY" (SNH 2020/21) based on list of National Highways (NH01-N80) approved by cabinet on 2076/02/06 BS (2019/09/19 AD) according to this, the number of National Highways is 80 (Eighty). The National Highways are defined based on previous Highways, links connecting East to West and South to North. Details of the National Highways are presented in Table 1.

2. Geographic Information System (GIS)

This document is prepared based on Geographic Information System (GIS). A well-designed GIS permits the integration of data and has the ability to associate and manipulate diverse sets of spatially referenced data that have been geo-coded to a common referencing system.

The road GIS database has been prepared using calibrated route feature in Postgresql/ PostGIS database. The start and end chainages are provided to each of the routes and the intermediate chainages are determined through interpolation. This way each of the routes presents the true (measured) lengths rather than the "shape" lengths straight from the geometry. A customized software has been developed to manage the route features in Postgresql/PostGIS database and to prepare the statistics of the roads for the districts by automatically generating true lengths clipped by the districts. The provincial databases are created using the sum of the district database.

Most of road network have been created from the topographical maps of Nepal (1:25,000 & 1: 50,000 scale). Since the topographical maps were based on 1992 & 1994 aerial photographs, there are many roads which alignment could not be obtained from the topographical maps. In these case, existing road alignment are prepared based on the actual survey data including GPS survey works. Similarly, the planned and under construction roads are mapped based on the various feasibility and design reports.

3. Data Tables and Maps of National Highway

Data tables and maps of each Provinces have been compiled and presented separately. Data tables and maps of corresponding districts falling under the Provinces are also presented in detail.

5. Local Road Network (LRN)

Numerous village roads, agriculture roads and district roads have been constructed in the recent years through effort of various organizations which falls under the jurisdiction of DoLI, Provinces and Municipalities. The DoLI has prepared Statistics of Local Road Network (SLRN) 2016 and available in www.doli.gov.np

5. Data of Bridges

The data of Bridges falling under the National Highway have been compiled from the Bridge Management System (BMS), which is also available online in www.dor.gov.np.

6. Availability of Digital Data

The road network produced in hardcopy in the present document is also available in digital format in ESRI Shapefile format. The present document is also available in PDF format and can also be downloaded from the www.dor.gov.np. A web mapping portal is also available through the DoR website which provides interactive map viewing.

NATIONAL HIGHWAY DATA

Table 1
List of National Highways

S.No	National Highway No	National Highway Name	Listed Length (Km) ¹	Provinces						
				Province 1	Province 2	Bagmati	Gandaki	Lumbini	Karnali	Sudurpashchim
1	NH01	Existing East-West Highway	1,028	135	245	92	23	403		130
2	NH02	Kechana-Chandragadhi-Charali-Ilam-Phidim, Ganeshchok-Taplejung-Olanchungola (Mechi Rajmarg)	352	352						
3	NH03	Pushpalal Mid Hill Highway	1,787	525		270	360	65	305	262
4	NH04	Birtamod-Chandragadi-Bhadrapur-Mechi Pul	15	15						
5	NH05	Postal Highway	1,016	124	310	55	12	360		155
6	NH06	Chatara-Mulghat-Majhitar-Amarapurdanda-Ganeshchok (Tamor Corridor)	135	135						
7	NH07	Pakali-Naya Koshipul-Rupnagar, Pakali-Nadaha Koshipul Chatara	66	48	18					
8	NH08	Rani-Biratnagar-Itahari-Dharan-Dhankuta-Hile, Leguwaghat-Tumlingtar-Khandbari-Num-Kimathanka (Koshi Rajmarg)	320	320						
9	NH09	Bahundangi-Shantinagar-Dharan-Chatara-Ghaighat-Katari Sindhulimadi-Hetauda-Gaidakot-Rampur-Ramdi-Ridi-Balkot-Sandhikharka-Bijuwar-Sitalpati-Surkhet-Baddichaur-Sahajpur-Budar-Jogbudha-Rupal (Madan Bhandari Rajmarg)	1,200	250		190	50	376	210	124
10	NH10	Deurali-Mudhe-Chainpur-Bohoratar	92	92						
11	NH11	Phikkal-Shreeantu-Chabbise, Ilam	19	19						
12	NH12	Ghurmi-Chatara Udayapur	163	163						
13	NH13	Bardibas-Sindhuli-Khurkot-Dhulikhel (B.P. Rajmarg)	160		12	148				
14	NH14	Gaighat-Mahuli Khola-Rupani-Rajbiraj-Chhinnamasta Niur, Kunauli-Rajbiraj-Kanchanpur Barrier-Phattepur-Basaha Udayapur	100	40	60					
15	NH15	Gwarko-Lubhu-Lakuribhanjyang-Kushadevi-Panauti-Dahaltar	128			128				
16	NH16	Thadi-Bhagawanpur-Lahan, Kadmahachok-Gaighat-Mohure-Kharpa-Solu	144	111	33					
17	NH17	Naubise-Mugling-Pokhara (Prithvi Rajmarg)	173			83	90			
18	NH18	Balaju-Trishuli-Dhunche-Syaphrubesi	65			65				
19	NH19	Ridi-Balkot-Hanshpur-Pyuthan, Pyuthan-Surkhet Road	220					220		
20	NH20	Madar-Chauharwa, Mirchaiya-Katari-Ghurmi, Hilepani-Okhaldhunga-Salleri	193	161	32					
21	NH21	Sitapaila-Dharke	24			24				
22	NH22	Dhalkebar-Janakpur-Jatahi, Ghorghans-Nimchaur-Thalahighat-Akraharghat	48		48					
23	NH23	Diktal-Solu-Junbesi-Khahare-Jiribazar-Tamakoshi -Charikot-Khadichaur	291	108		183				
24	NH24	Lalgadh-Ranibas (R.T.O. Road)-Bishmat-Bahunmara-B.P. Rajmarg	29		29					
25	NH25	Dumre-Beshisaha-Chame	108				108			
26	NH26	Jamunibas-Bateshwar-Shantipur-Kurtha-Janakpur	19		19					
27	NH27	Shitalpati Salyan Kubhinde Baluuwa Sangrahi	40						40	
28	NH28	Bhittamod-Jaleswor-Bardibas, Khurkot-Manthali-Tamakoshi-Singati-Lamagagar-LapcheGaun	281		42	239				
29	NH29	Kanchanban-Janaki Medical College-Mithileshwar Sabaila-Siraha-Naktajijh-Ramlaxman Chowk-Healthpost Mahendra Rajmarg	30		30					
30	NH30	Janakpur (Mujeliya) Dhanushadham-Dharapani Ramayan Circuit, Tarapatti-Pathara-Ma. Ra.Ma. -Pushpalpur	36		36					
31	NH31	Dolalghat-Chautara	25			25				
32	NH32	Nawalpur-Malangawa-Sonbarsha	30		30					

Table 1
List of National Highways

S.No	National Highway No	National Highway Name	Listed Length (Km) ¹	Provinces						
				Province 1	Province 2	Bagmati	Gandaki	Lumbini	Karnali	Sudurpashchim
33	NH33	Nijgadh-Kathmandu	76		10	66				
34	NH34	Kathmandu-Dhulikhel-Dolaighat-Khadichaur-Kodari (Arniko Rajmarg)	112			112				
35	NH35	Piluhawa Manmat - Kalaiya - Martihawa	25		25					
36	NH36	Chandranigahpur-Gaur	45		45					
37	NH37	Hetauda-Bagmati-Tikabhairav-Bhaisepati-Ekantakuna (Kanti Rajpath)	86			86				
38	NH38	Kathmandu Outer Ringroad	68			68				
39	NH39	Kathmandu Ringroad	27			27				
40	NH40	Samakhushi-Tokha-Gurje-Bidur	26			26				
41	NH41	Sirsiya-Pathlaiya, Hetauda-Bhaise-Palung-Naubise-Kathmandu (Tribhuvan Rajpath)	155		28	127				
42	NH42	Thori-Bhandara-Malekhu, Galchi-Trishuli-Betrawati-Mailung-Syaphrubesi-Rasuwegadhi	197			197				
43	NH43	Malekhu-Dhading-Salyantar	57			57				
44	NH44	Thori-Bharatpur-Mugling, Aanbukharieni-Gorkha-Ghyampesal, Aarughat-Sirdibas-Roila	300			105	195			
45	NH45	Khairenitar Bhimad Kawasoti	106				106			
46	NH46	Bhumahi-Parasi	9					9		
47	NH47	Belahiya-Bhairahawa-Butwal-Bartung-Ramdi-Syangja-Pokhara (Siddharth Rajmarg)	184				99	85		
48	NH48	Tansen-Ridi-Korla	254				254			
49	NH49	Bartung Tansen Ridi Wamitaksar Kharwang	98				18	80		
50	NH50	Jitpur-Taulihawa-Khunuwa	30					30		
51	NH51	Taulihawa-Gorusinge-Sandhikharka	83					83		
52	NH52	Kakarhawa(IB)-Rudrapur, Sajlhandi-Sandhikhark-Devisthan, Burtibang-Dhorpatan	222				22	200		
53	NH53	Bhalubang Liwang Rolpa Madichaur Darbot	130					130		
54	NH54	Koilabas-Lamahi, Arjunkholagau-Ghorahi-Holeri-Ghartigaun-Thawang-Lukum (Sahid Marg)	211					211		
55	NH55	Ameliya-Tulsipur-Shitalpti-Tharmare-Musikot	169					40	129	
56	NH56	Tharmare-Chaurjahari-Jajarkot Khalanga-Jumla Kudari-Mugu Rara (Rara Rajmarg)	263						263	
57	NH57	Chinchu-Kudu-Jajarkot -Dunai-Dho-Tinje-Marim (Bheri Corridor)	317						317	
58	NH58	Jamunaha-Nepalgunj-Kohalpur-Surkhet-Khulalu-Hilsa (Karnali Rajmarg)	538					69	469	
59	NH59	Murtiya (IB)-Gulariya-Bhurigaun-Telpani-Surkhet-Mathillo Dungeshwor-Bank-Bayuli Nagma	154					50	104	
60	NH60	Surkhet-Dailekh-Mahabulekh-Galje, Nagma-Gamgadhi-Nakchelagna	302						302	
61	NH61	Surkhet Tallo Dundeshwor-Saatkhamba-Dullu-Pipalkot-Khulalu-Manma-Jumla Sadak	168						168	
62	NH62	Khakraula-Tikapur-Lamki-Lodeghat-Bayalpata, Saphebagar-Chainpur	228							228
63	NH63	Saphebagar-Martadi-Kolti	111							111
64	NH64	Khodpe-Chainpur (Bajhang)	108							108
65	NH65	Khuttiya-Dipayal-Chainpur-Uraibhanjyang	296							296
66	NH66	Dhangadhi-Sahajpur-Budar-Syaule, Satbajh-Thaktoli-Darchula-Tinkar	350							350
67	NH67	Chandani-Bhimdatta-Bramhadev-Pancheshwar-Jhulaghat	201							201

Table 1
List of National Highways

S.No	National Highway No	National Highway Name	Listed Length (Km) ¹	Provinces						
				Province 1	Province 2	Bagmati	Gandaki	Lumbini	Karnali	Sudurpashchim
68	NH68	Bhimad-Rampur-Mityal-Arung Khola	80				40	40		
69	NH69	Jagat Bhanjyang-Mandalithan-Keware Bhanjyang-Barikuna-Kishan-Chapakot-Gajarkot Sadak, Syangja	42					42		
70	NH70	Seti Dovan-Wejang-Panchmul-Aaruchaur Ghante Deurali, Syangja	46					46		
71	NH71	Bhaluwang-Nuwakot-Khandaha-Kharwang	170					170		
72	NH72	Dumkibas-Baguban Triveni	23				23			
73	NH73	Surunga-Sharnamati-Tangandubba-Lasunganj, Jhapa	25	25						
74	NH74	Ilam (Biplate)-Maipokhari-Sandakpur, Ilam	50	50						
75	NH75	Sworna Sagarmatha Ringroad (Okhaldhunga-Solu-Salleri-Khotang-Diktel-Okhaldhunga)	135	135						
76	NH76	Damak-Chisapani-Rabi	44	44						
77	NH77	Bharatpur Mahanagariya Brihat Chakrapath	105			105				
78	NH78	Damak Na.Pa. Chakrapath	100	100						
79	NH79	Godar (Dhanusha) Chisapani-Mainawati-Kalapani-Dudhauri, Sindhuli	20		20					
80	NH80	Mahendra Rajmarg Bastipurchowk (Siraha)-B.P. Cancer Hospital-Belsot-Katari, Udayapur	30			30				
Total			14,913	2,952	1,072	2,508	1,400	2,709	2,307	1,965

Notes

1 The Listed length is based on the length provided in the Cabinet Decision approved on 2076/02/06 BS (2019/09/19 AD)

Table 2
Comparative Chart of Strategic Road Network / National Highways Length
Influenced Population and Density
(1998 - 2020/21)

Year AD	Description	Length			Total	Influenced Population (no. per km)	Density km/100 sq.km
		BT	GR	ER			
1998	9 th (five year plan) 2054	2905.00	1656.00	179.00	4740.00	3901.08*	3.22
2000		2974.00	1649.00	171.00	4794.00	3857.13*	3.26
2002	10 th (five year plan) 2058	3028.74	1663.84	168.38	4860.96	4762.73**	3.30
2004		3494.73	883.51	614.49	4992.73	4636.23**	3.39
2006/07		4258.20	2061.7	3079.48	9399.38	2463.08**	6.39
2009/10		4952.11	2065.15	3817.76	10835.02	2136.72**	7.36
2011/12		5573.55	1888.49	4173.55	11635.58	2277.02***	7.91
2013/14		6368.98	1735.49	4389.47	12493.94	2120.59***	8.49
2015/16		6823.43	2044.22	4030.55	12898.20	2054.12***	8.76
2017/18		6979.33	2276.87	4191.42	13447.62	1970.20***	9.14
2020/21 ¹	National Highways	6836.45	1116.36	3226.12	11178.92	2370.04***	7.58

Notes

* = Population Census 1991

** = Population Census 2001

*** = Population Census 2011

1 2020/21 refers to only National Highways

Table 3
Total NH Length, Influenced Population and Area
in Provinces & Districts

SN	District/Zone/Region	Total Population (2011)	Total Area (Km ²)	Total Road Length (Km)	Population Influenced per Km. Road (Nos.)	Road Density (Km/100 Km ²)
Province 1						
1	Taplejung	127,461	3,646	68.50	1,860.74	1.88
2	Sankhuwasabha	158,742	3,480	231.50	685.71	6.65
3	Solukhumbu	105,886	3,312	37.00	2,861.78	1.12
4	Okhaldhunga	147,984	1,074	75.68	1,955.39	7.05
5	Khotang	206,312	1,591	190.00	1,085.85	11.94
6	Bhojpur	182,459	1,507	107.00	1,705.22	7.10
7	Dhankuta	163,412	892	91.56	1,784.75	10.26
8	Terhathum	101,577	679	125.07	812.16	18.42
9	Panchthar	191,817	1,241	111.08	1,726.84	8.95
10	Ilam	290,254	1,703	190.21	1,525.97	11.17
11	Jhapa	812,650	1,606	161.97	5,017.23	10.09
12	Morang	965,370	1,855	101.48	9,512.91	5.47
13	Sunsari	763,487	1,257	145.16	5,259.62	11.55
14	Udayapur	317,532	2,063	256.65	1,237.22	12.44
Total in Province 1		4,534,943	25,906	1,892.86	2,395.81	7.31
Province 2						
15	Saptari	639,284	1,363	141.73	4,510.58	10.40
16	Siraha	637,328	1,188	127.85	4,984.97	10.76
17	Dhanusha	754,777	1,180	137.53	5,488.09	11.66
18	Mahottari	627,580	1,002	110.68	5,670.22	11.05
19	Sarlahi	769,729	1,259	102.76	7,490.55	8.16
20	Rautahat	686,722	1,126	89.40	7,681.45	7.94
21	Bara	687,708	1,190	123.16	5,583.86	10.35
22	Parsa	601,017	1,353	78.80	7,627.12	5.82
Total in Province 2		5,404,145	9,661	911.91	5,926.18	9.44
Bagmati Province						
23	Dolakha	186,557	2,191	222.16	839.73	10.14
24	Sindhupalchok	287,798	2,542	115.89	2,483.37	4.56
25	Rasuwa	43,300	1,544	104.93	412.66	6.80
26	Dhading	336,067	1,926	229.98	1,461.29	11.94
27	Nuwakot	277,471	1,121	160.61	1,727.61	14.33
28	Kathmandu	1,744,240	395	77.51	22,503.42	19.62
29	Bhaktapur	304,651	119	14.12	21,575.85	11.87
30	Lalitpur	468,132	385	88.97	5,261.68	23.11
31	Kabhrepalanchok	381,937	1,396	106.90	3,572.84	7.66
32	Ramechhap	202,646	1,546	34.36	5,897.73	2.22
33	Sindhuli	296,192	2,491	280.42	1,056.24	11.26
34	Makawanpur	420,477	2,426	239.57	1,755.13	9.88
35	Chitawan	579,984	2,218	217.21	2,670.19	9.79
Total in Bagmati Province		5,529,452	20,300	1,892.63	2,921.57	9.32

Table 3
Total NH Length, Influenced Population and Area
in Provinces & Districts

SN	District/Zone/Region	Total Population (2011)	Total Area (Km ²)	Total Road Length (Km)	Population Influenced per Km. Road (Nos.)	Road Density (Km/100 Km ²)
Gandaki Province						
36	Gorkha	271,061	3,610	126.19	2,148.04	3.50
37	Manang	6,538	2,246	30.00	217.93	1.34
38	Mustang	13,452	3,573	168.00	80.07	4.70
39	Myagdi	113,641	2,297	34.00	3,342.38	1.48
40	Kaski	492,098	2,017	113.67	4,329.18	5.64
41	Lamjung	167,724	1,692	94.17	1,781.08	5.57
42	Tanahu	323,288	1,546	148.11	2,182.76	9.58
43	Nawalparasi East	311,604	1,409	225.61	1,381.16	16.01
44	Syangja	289,148	1,164	126.20	2,291.19	10.84
45	Parbat	146,590	494	42.08	3,483.60	8.52
46	Baglung	268,613	1,784	198.33	1,354.37	11.12
Total in Gandaki Province		2,403,757	21,832	1,306.36	1,840.04	5.98
Lumbini Province						
47	Rukum East	53,184	1,664	84.00	633.14	5.05
48	Rolpa	224,506	1,879	148.41	1,512.74	7.90
49	Pyuthan	228,102	1,309	201.08	1,134.38	15.36
50	Gulmi	280,160	1,149	244.97	1,143.64	21.32
51	Arghakhanchi	197,632	1,193	379.00	521.46	31.77
52	Palpa	261,180	1,373	198.68	1,314.58	14.47
53	Nawalparasi West	331,904	752	71.32	4,653.73	9.48
54	Rupandehi	880,196	1,360	157.44	5,590.68	11.58
55	Kapilbastu	571,936	1,738	190.78	2,997.88	10.98
56	Dang	552,583	2,955	354.27	1,559.78	11.99
57	Banke	491,313	2,337	156.29	3,143.60	6.69
58	Bardiya	426,576	2,025	193.41	2,205.55	9.55
Total in Lumbini Province		4,499,272	19,734	2,379.65	1,890.73	12.06
Karnali Province						
59	Dolpa	36,700	7,889	107.26	342.16	1.36
60	Mugu	55,286	3,535	27.11	2,039.32	0.77
61	Humla	50,858	5,655	90.00	565.09	1.59
62	Jumla	108,921	2,531	125.76	866.10	4.97
63	Kailikot	136,948	1,741	101.90	1,343.95	5.85
64	Dailekh	261,770	1,502	281.81	928.90	18.76
65	Jajarkot	171,304	2,230	197.44	867.63	8.85
66	Rukum West	155,383	1,213	111.13	1,398.21	9.16
67	Salyan	242,444	1,462	179.50	1,350.66	12.28
68	Surkhet	350,804	2,451	219.28	1,599.80	8.95
Total in Karnali Province		1,570,418	30,209	1,441.19	1,089.67	4.77
Sudurpashchim Province						
69	Bajura	134,912	2,188	50.00	2,698.24	2.29
70	Bajhang	195,159	3,422	108.46	1,799.36	3.17
71	Darchula	133,274	2,657	134.42	991.47	5.06
72	Baitadi	250,898	1,519	171.61	1,462.02	11.30
73	Dadeldhura	142,094	1,538	107.97	1,316.05	7.02
74	Doti	211,746	2,025	168.43	1,257.18	8.32
75	Achham	257,477	1,680	151.08	1,704.24	8.99
76	Kailali	775,709	3,235	325.06	2,386.36	10.05
77	Kanchanpur	451,248	1,610	137.29	3,286.82	8.53
Total in Sudurpashchim Province		2,552,517	19,874	1,354.32	1,884.72	6.81
Total of Nepal		26,494,504	147,516	11,178.92	2,370.04	7.58

Table 4
Distance Between Different Places on
NH01 (East West Highway)
(in Kilometer)

From Dhalkebar	From Itahari	From Kakarbhita	PLACE	From Gaddhachowki	From Narayangadh	From Pathalaiya
257.81	92.40	0.00	Kakarbhita	1027.67	473.27	367.63
246.56	81.15	11.25	Charali	1016.42	462.22	356.38
240.29	74.88	17.52	Birtamod	1010.15	455.95	350.11
208.50	43.09	49.31	Damak	978.36	424.16	318.32
165.41	0.00	92.40	Itahari	935.27	381.87	275.23
148.01	17.40	109.80	Inaruwa	917.87	363.67	257.83
116.86	48.55	140.95	Bharadaha	886.72	332.52	226.68
86.07	79.34	171.74	Rupani	855.93	301.73	195.89
65.39	100.02	192.42	Kadamaha	835.25	281.05	175.21
62.14	103.27	195.67	Lahan	832.00	277.80	171.96
39.04	126.37	218.77	Choharwa	808.90	254.70	148.86
33.89	131.52	223.92	Mirchaiya	803.75	249.55	143.71
0.00	165.41	257.81	Dalkebar	769.86	215.66	109.82
9.90	175.31	267.71	Bardibas	759.96	205.76	99.92
42.37	207.78	300.18	Nawalpur	727.49	173.29	67.45
69.43	234.84	327.24	Chandranigahapur	700.43	146.23	40.39
109.82	275.23	367.63	Pathaliya	660.04	105.87	0.00
138.89	304.30	396.70	Hetauda	630.97	76.77	29.07
215.66	381.07	473.47	Narayangadh	554.20	0.00	105.84

From Butwal	From Narayangadh	From Kakarbhita	PLACE	From Gaddhachowki	From Attaria	From Kohalpur
115.20	0.00	473.47	Narayangadh	554.20	505.63	350.81
40.00	75.20	548.67	Bardaghat	479.00	430.43	275.61
22.54	92.66	566.13	Sunwal	461.54	412.97	258.15
0.00	115.20	588.67	Butwal(Mahendrachowk)	439.00	390.43	235.61
31.70	146.90	620.37	Jitpur	407.30	358.73	203.91
46.30	161.50	634.97	Gorusinge	392.70	344.13	189.31
65.57	180.77	654.24	Chnauta	373.43	324.86	170.04
99.86	215.06	688.53	Bhaluwang	339.14	290.57	135.75
126.88	242.08	715.55	Lamahi	312.12	263.55	108.73
162.06	277.26	750.73	Ameliya	276.94	228.37	73.55
235.61	350.81	824.28	Kohalpur	203.39	154.82	0.00
312.08	427.28	900.75	Karnali	126.92	78.35	76.47
390.43	505.63	979.10	Attaria	48.57	0.00	154.82
439.00	554.20	1027.67	Gaddachowki	0.00	48.57	203.39

Table 5
Road Distances Between Important Places via Mugling-Narayanghat
(in Kilometer)

PLACE	Kakarbhitta	Itahari	Dhalkebar	Hetauda	Narayangadh	Mugling	Kathmandu	Pokhara	Butwal (Mahendrachok)	Kohalpur	Attaria	Gaddachowki
Kakarbhitta	-	92.40	257.81	396.70	473.47	509.63	617.71	600.10	588.67	824.28	979.10	1027.67
Itahari	92.40	-	165.41	304.30	381.07	417.23	525.31	507.70	496.27	731.88	886.70	935.27
Dhalkebar	257.81	165.41	-	138.89	215.66	251.82	359.90	342.29	330.86	566.47	721.29	769.86
Hetauda	396.70	304.30	138.89	-	76.77	112.93	221.01	203.40	191.97	427.58	582.40	630.97
Narayanghad	473.47	381.07	215.66	76.77	-	36.16	144.24	126.63	115.20	350.81	505.63	545.20
Mugling	509.63	417.23	251.82	112.93	36.16	-	108.08	90.47	151.36	386.97	541.79	590.36
Kathmandu	617.71	525.31	359.90	221.01	144.24	108.08	-	198.55	259.44	495.05	649.87	698.44
Pokhara	600.10	507.70	342.29	203.40	126.63	90.47	198.55	-	241.83	477.44	632.26	680.83
Butwal (Mahendrachok)	588.67	496.27	330.86	191.97	115.20	151.36	259.44	157.12*	-	235.61	390.43	439.00
Kohalpur	824.28	731.88	566.47	427.58	350.81	386.97	495.05	392.73*	235.61	-	154.82	203.39
Attaria	979.10	886.70	721.29	582.40	505.63	541.79	649.87	547.55*	390.43	154.82	-	48.57
Gaddachowki	1027.67	935.27	769.86	630.97	554.20	590.36	698.44	596.12*	439.00	203.39	48.57	-

Note: (*) via Tansen Palpa

Table 6
Road Distance of District Headquarters from Kathmandu
[via- NH17 Prithivi highway]
(in Kilometer)

SN.	District Headquarter	District	Length	SN.	District Headquarter	District	Length
1	Taplejung*	Taplejung	835.30	38	Beni	Myagdi	288.55
2	Siddhicharan*	Okhaldhunga	507.79	39	Pokhara	Kaski	198.55
3	Dhankuta*	Dhankuta	594.20	40	Besishahar	Lamjung	175.54
4	Myanglung*	Terhathum	655.12	41	Byas	Tanahu	42.00
5	Phidim*	Panchthar	748.80	42	Kawasoti	Nawalparasi East	179.50
6	Ilam*	Ilam	681.88	43	Putalibazar	Syangja	235.67
7	Bhadrapur*	Jhapa	612.72	44	Kusma	Parbat	251.55
8	Biratnagar	Morang	548.77	45	Baglung	Baglung	271.13
9	Inaruwa*	Sunsari	507.91	46	Rukumkot	Rukum East	510.86
10	Gaighat*	Udayapur	453.25	47	Libang	Rolpa	467.09
11	Rajbiraj*	Saptari	457.23	48	Pyuthan	Pyuthan	427.73
12	Siraha*	Siraha	417.15	49	Resunga(via Butwal)	Gulmi	375.06
13	Janakpur*	Dhanusa	381.82	50	Sandhikhark	Arghakhanchi	374.87
14	Jaleswor*	Mahottari	397.76	51	Tansen(via Butwal)	Palpa	299.47
15	Malangawa*	Sarlahi	344.16	52	Ramgram	Nawalparasi West	245.85
16	Gaur*	Rautahat	334.61	53	Siddharthanagar	Rupandehi	278.41
17	Kalैया*	Bara	283.55	54	Kapilvastu	Kapilbastu	309.14
18	Birgunj*	Parsa	276.12	55	Tribhuwannager	Dang	409.23
19	Kamalamai*	Sindhuli	387.00	56	Nepalgunj	Banke	510.07
20	Hetauda*	Makwanpur	221.01	57	Gulariya	Bardiya	543.40
21	Khandbari	Sankhuwasabha	685.20	58	Gamgadhi	Mugu	893.80
22	Salleri	Solukhumbu	565.69	59	Chandannath	Jumla	817.80
23	Diktel	Khotang	704.51	60	Manma	Kalikot	738.80
24	Bhojpur	Bhojpur	794.51	61	Narayan	Dailekh	647.41
25	Bhimeshwar	Dolakha	131.72	62	Khalanga	Jajarkot	662.01
26	Chautara	Sindhupalchok	84.21	63	Musikot	Rukum West	571.86
27	Dhunche	Rasuwa	118.26	64	Salyan	Salyan	495.66
28	Nilkantha	Dhading	85.16	65	Birendranagar	Surkhet	580.41
29	Bidur	Nuwakot	66.85	66	Martadi	Bajura	972.93
30	Bhaktapur(Suryabinayak)	Bhaktapur	13.37	67	Jayaprihvi	Bajhang	903.48
31	Lalitpur	Lalitpur	3.00	68	Api	Darchula	960.86
32	Dhulikhel	Kavrepalanchok	27.21	69	Dasharathchand	Baitadi	854.53
33	Manthali	Ramechhap	188.92	70	Amargadhi	Dadeldhura	769.72
34	Bharatpur	Chitawan	146.28	71	Dipayal Silgadhi	Doti	832.66
35	Gorkha	Gorkha	140.48	72	Mangalsen	Achham	938.16
36	Chame	Manang	240.54	73	Dhangadi	Kailali	664.42
37	Jomsom	Mustang	368.55	74	Bhimdatta	Kanchanpur	692.31

Note: (*) via Mugling

Table 7
Length of National Highway with its Pavement Types
Within Provinces and Districts
(in Kilometers)

S.N.	District/Province	Type of Road						Total
		BT	GR	ER	Sub-Total	UC	PL	
Province 1								
1	Taplejung	34.50	13.00	21.00	68.50	53.03	26.97	148.50
2	Sankhuwasabha	100.50	40.00	91.00	231.50	12.53	31.84	275.87
3	Solukhumbu	37.00	0.00	0.00	37.00	0.00	173.94	210.94
4	Okhaldhunga	69.91	0.00	5.77	75.68	0.00	54.93	130.61
5	Khotang	77.26	0.00	112.74	190.00	0.00	153.96	343.96
6	Bhojpur	65.00	0.00	42.00	107.00	0.00	12.92	119.92
7	Dhankuta	75.56	16.00	0.00	91.56	7.00	58.38	156.94
8	Terhathum	33.07	37.00	55.00	125.07	0.00	0.00	125.07
9	Panchthar	98.08	5.00	8.00	111.08	0.00	131.15	242.23
10	Ilam	112.20	7.00	71.01	190.21	0.00	38.54	228.75
11	Jhapa	128.35	28.74	4.88	161.97	148.60	35.46	346.03
12	Morang	99.87	0.00	1.61	101.48	0.00	41.24	142.72
13	Sunsari	121.28	18.86	5.02	145.16	5.73	39.62	190.51
14	Udayapur	221.87	16.78	18.00	256.65	0.00	62.96	319.61
Total in Province 1		1,274.45	182.38	436.03	1,892.86	226.89	861.91	2,981.66
Province 2								
15	Saptari	118.45	14.00	9.28	141.73	0.00	21.56	163.29
16	Siraha	76.93	18.00	32.92	127.85	0.00	8.40	136.25
17	Dhanusha	93.50	32.01	12.02	137.53	0.00	78.68	216.21
18	Mahottari	34.98	55.29	20.41	110.68	0.00	0.00	110.68
19	Sarlahi	32.79	64.39	5.58	102.76	0.00	0.00	102.76
20	Rautahat	71.83	0.00	17.57	89.40	0.00	0.00	89.40
21	Bara	98.55	0.00	24.61	123.16	0.00	14.80	137.96
22	Parsa	17.47	0.00	61.33	78.80	0.00	12.20	91.00
Total in Province 2		544.50	183.69	183.72	911.91	-	135.64	1,047.55
Bagmati Province								
23	Dolakha	144.95	60.21	17.00	222.16	0.00	27.00	249.16
24	Sindhupalchok	115.89	0.00	0.00	115.89	5.00	31.79	152.68
25	Rasuwa	47.07	21.80	36.06	104.93	0.00	0.00	104.93
26	Dhading	145.99	38.99	45.00	229.98	0.00	23.00	252.98
27	Nuwakot	108.41	42.20	10.00	160.61	0.00	0.00	160.61
28	Kathmandu	77.51	0.00	0.00	77.51	0.00	43.00	120.51
29	Bhaktapur	14.12	0.00	0.00	14.12	0.00	22.01	36.13
30	Lalitpur	32.78	23.99	32.20	88.97	0.00	7.00	95.97
31	Kabhrepalanchok	100.70	6.20	0.00	106.90	0.00	51.14	158.04
32	Ramechhap	34.36	0.00	0.00	34.36	28.01	47.50	109.87
33	Sindhuli	160.18	49.30	70.94	280.42	0.00	17.08	297.50
34	Makawanpur	219.98	1.89	17.70	239.57	0.00	56.00	295.57
35	Chitawan	160.62	24.44	32.15	217.21	0.00	97.02	314.23
Total in Bagmati Province		1,362.56	269.02	261.05	1,892.63	33.01	422.54	2,348.18

Table 7
Length of National Highway with its Pavement Types
Within Provinces and Districts
(in Kilometers)

S.N.	District/Province	Type of Road						
		BT	GR	ER	Sub-Total	UC	PL	Total
Gandaki Province								
36	Gorkha	25.53	29.54	71.12	126.19	0.00	97.00	223.19
37	Manang	0.00	0.00	30.00	30.00	0.00	0.00	30.00
38	Mustang	0.00	0.00	168.00	168.00	0.00	0.00	168.00
39	Myagdi	0.00	0.00	34.00	34.00	0.00	0.00	34.00
40	Kaski	70.67	0.00	43.00	113.67	0.00	0.00	113.67
41	Lamjung	21.67	27.50	45.00	94.17	0.00	0.00	94.17
42	Tanahu	104.34	0.00	43.77	148.11	0.00	21.93	170.04
43	Nawalparasi East	81.39	0.00	144.22	225.61	0.00	28.08	253.69
44	Syangja	95.44	5.00	25.76	126.20	3.01	24.49	153.70
45	Parbat	37.11	0.00	4.97	42.08	5.00	16.01	63.09
46	Baglung	99.33	13.00	86.00	198.33	24.00	4.00	226.33
Total in Gandaki Province		535.48	75.04	695.84	1,306.36	32.01	191.51	1,529.88
Lumbini Province								
47	Rukum East	27.77	19.00	37.23	84.00	0.00	0.00	84.00
48	Rolpa	50.41	66.00	32.00	148.41	37.00	0.00	185.41
49	Pyuthan	139.43	8.00	53.65	201.08	0.00	0.00	201.08
50	Gulmi	44.97	0.00	200.00	244.97	0.00	0.00	244.97
51	Arghakhanchi	62.24	0.00	316.76	379.00	0.00	0.00	379.00
52	Palpa	95.68	0.00	103.00	198.68	0.00	22.00	220.68
53	Nawalparasi West	58.77	11.19	1.36	71.32	0.00	0.00	71.32
54	Rupandehi	154.44	3.00	0.00	157.44	0.00	0.00	157.44
55	Kapilbastu	142.45	30.51	17.82	190.78	0.00	10.29	201.07
56	Dang	318.86	23.41	12.00	354.27	1.44	24.30	380.01
57	Banke	156.29	0.00	0.00	156.29	55.89	0.00	212.18
58	Bardiya	173.41	4.00	16.00	193.41	0.00	16.00	209.41
Total in Lumbini Province		1,424.72	165.11	789.82	2,379.65	94.33	72.59	2,546.57
Karnali Province								
59	Dolpa	0.00	0.00	107.26	107.26	0.00	48.15	155.41
60	Mugu	0.00	0.00	27.11	27.11	0.00	159.23	186.34
61	Humla	0.00	0.00	90.00	90.00	0.00	90.00	180.00
62	Jumla	31.00	0.00	94.76	125.76	0.00	36.97	162.73
63	Kalikot	65.90	0.00	36.00	101.90	0.00	55.70	157.60
64	Dailekh	148.81	89.00	44.00	281.81	0.00	129.75	411.56
65	Jajarkot	37.00	13.00	147.44	197.44	0.00	68.98	266.42
66	Rukum West	47.40	45.00	18.73	111.13	0.00	0.00	111.13
67	Salyan	145.08	0.00	34.42	179.50	21.00	0.00	200.50
68	Surkhet	189.28	14.00	16.00	219.28	0.00	82.58	301.86
Total in Karnali Province		664.47	161.00	615.72	1,441.19	21.00	671.36	2,133.55
Sudurpashchim Province								
69	Bajura	43.00	0.00	7.00	50.00	22.00	102.00	174.00
70	Bajhang	79.08	0.00	29.38	108.46	24.00	158.24	290.70
71	Darchula	71.42	0.00	63.00	134.42	0.00	101.98	236.40
72	Baitadi	171.61	0.00	0.00	171.61	0.00	62.90	234.51
73	Dadeldhura	77.08	30.89	0.00	107.97	0.00	74.47	182.44
74	Doti	116.44	5.00	46.99	168.43	0.00	194.96	363.39
75	Achham	151.08	0.00	0.00	151.08	0.00	0.00	151.08
76	Kailali	228.94	20.00	76.12	325.06	34.00	0.00	359.06
77	Kanchanpur	91.61	24.23	21.45	137.29	0.00	0.00	137.29
Total in Sudurpashchim Province		1,030.26	80.12	243.94	1,354.32	80.00	694.55	2,128.87
Total in Nepal		6,836.45	1,116.36	3,226.12	11,178.92	487.24	3,050.11	14,716.27

Table 8
National Highway Length and Pavement Category By Provinces
(in Kilometer)

Province	BT	GR	ER	Sub-Total	UC	PL	Total
PROVINCE 1	1,274.45	182.38	436.03	1,892.86	226.89	861.91	2981.66
PROVINCE 2	544.50	183.69	183.72	911.91	0.00	135.64	1047.55
BAGMATI	1,362.56	269.02	261.05	1,892.63	33.01	422.54	2348.18
GANDAKI	535.48	75.04	695.84	1,306.36	32.01	191.51	1529.88
LUMBINI	1,424.72	165.11	789.82	2,379.65	94.33	72.59	2546.57
KARNALI	664.47	161.00	615.72	1,441.19	21.00	671.36	2133.55
SUDURPASHCHIM	1,030.26	80.12	243.94	1,354.32	80.00	694.55	2128.87
National Total	6,836.45	1,116.36	3,226.12	11,178.92	487.24	3,050.11	14,716.27

Note

Total length is based on the previous records, feasibility study and records provided by Road Division Offices. Some Highways (@ 20%) are still in Planning Stage, length are based on tentative alignment. Hence, the total length shown in Table 1 and above Table have differences.

NEPAL

National Highway of Nepal 2020/21



SUDURPASCHIM PROVINCE

KARNALI PROVINCE

GANDAKI PROVINCE

BAGMATI PROVINCE

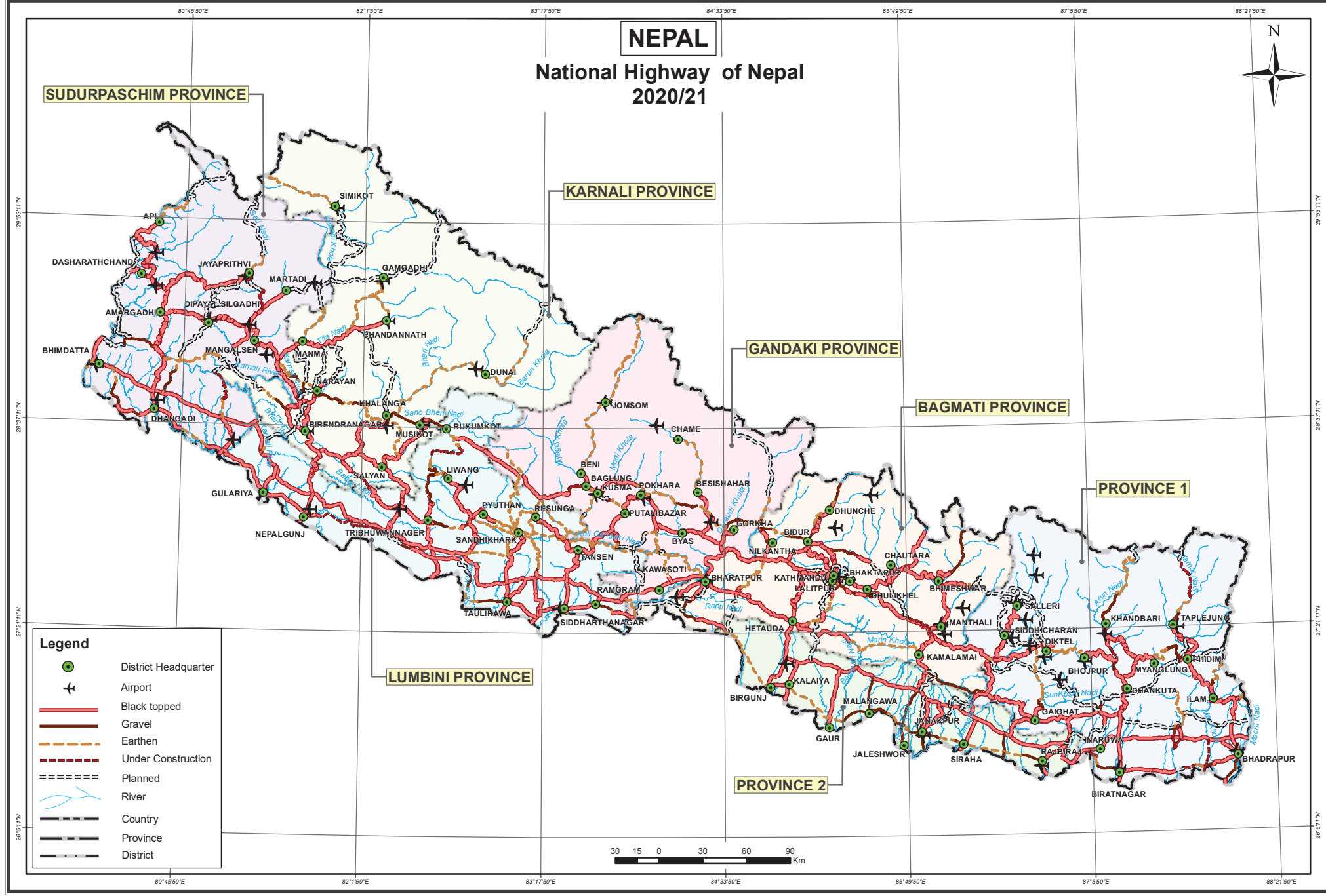
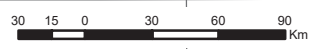
PROVINCE 1

LUMBINI PROVINCE

PROVINCE 2

Legend

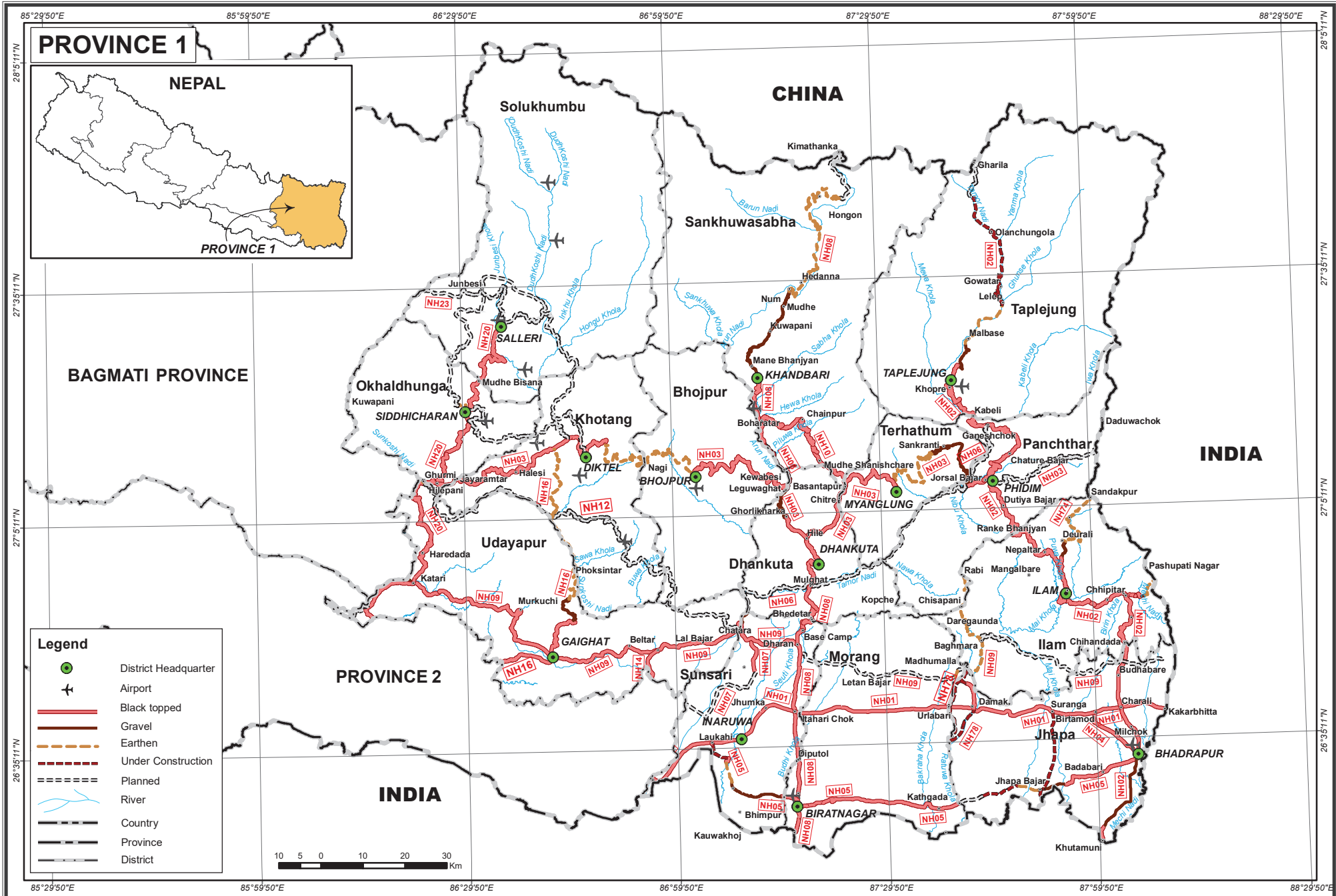
- District Headquarter
- Airport
- Black topped
- Gravel
- Earthen
- Under Construction
- Planned
- River
- Country
- Province
- District



PROVINCE 1

PROVINCE 1
National Highway Length and Pavement Category
(in Kilometer)

S.No	District	BT	GR	ER	Total	UC	PL
1	Taplejung	34.50	13.00	21.00	68.50	53.03	26.97
2	Sankhuwasabha	100.50	40.00	91.00	231.50	12.53	31.84
3	Solukhumbu	37.00	0.00	0.00	37.00	0.00	173.94
4	Okhaldhunga	69.91	0.00	5.77	75.68	0.00	54.93
5	Khotang	77.26	0.00	112.74	190.00	0.00	153.96
6	Bhojpur	65.00	0.00	42.00	107.00	0.00	12.92
7	Dhankuta	75.56	16.00	0.00	91.56	7.00	58.38
8	Terhathum	33.07	37.00	55.00	125.07	0.00	0.00
9	Panchthar	98.08	5.00	8.00	111.08	0.00	131.15
10	Ilam	112.20	7.00	71.01	190.21	0.00	38.54
11	Jhapa	128.35	28.74	4.88	161.97	148.60	35.46
12	Morang	99.87	0.00	1.61	101.48	0.00	41.24
13	Sunsari	121.28	18.86	5.02	145.16	5.73	39.62
14	Udayapur	221.87	16.78	18.00	256.65	0.00	62.96
	Total	1,274.45	182.38	436.03	1,892.86	226.89	861.91



DISTRICT: TAPLEJUNG

PROVINCE: 1

S.N	Name of Road	NH No	Link Code	BT	GR	ER	Total	UC	PL
1	Kabeli-Taplejung	NH02	NH02-012	25.50	0.00	0.00	25.50	0.00	0.00
2	Taplejung-Gharila (IB)	NH02	NH02-013	9.00	13.00	21.00	43.00	53.03	26.97
Total				34.50	13.00	21.00	68.50	53.03	26.97



DISTRICT: SANKHUWASABHA

PROVINCE: 1

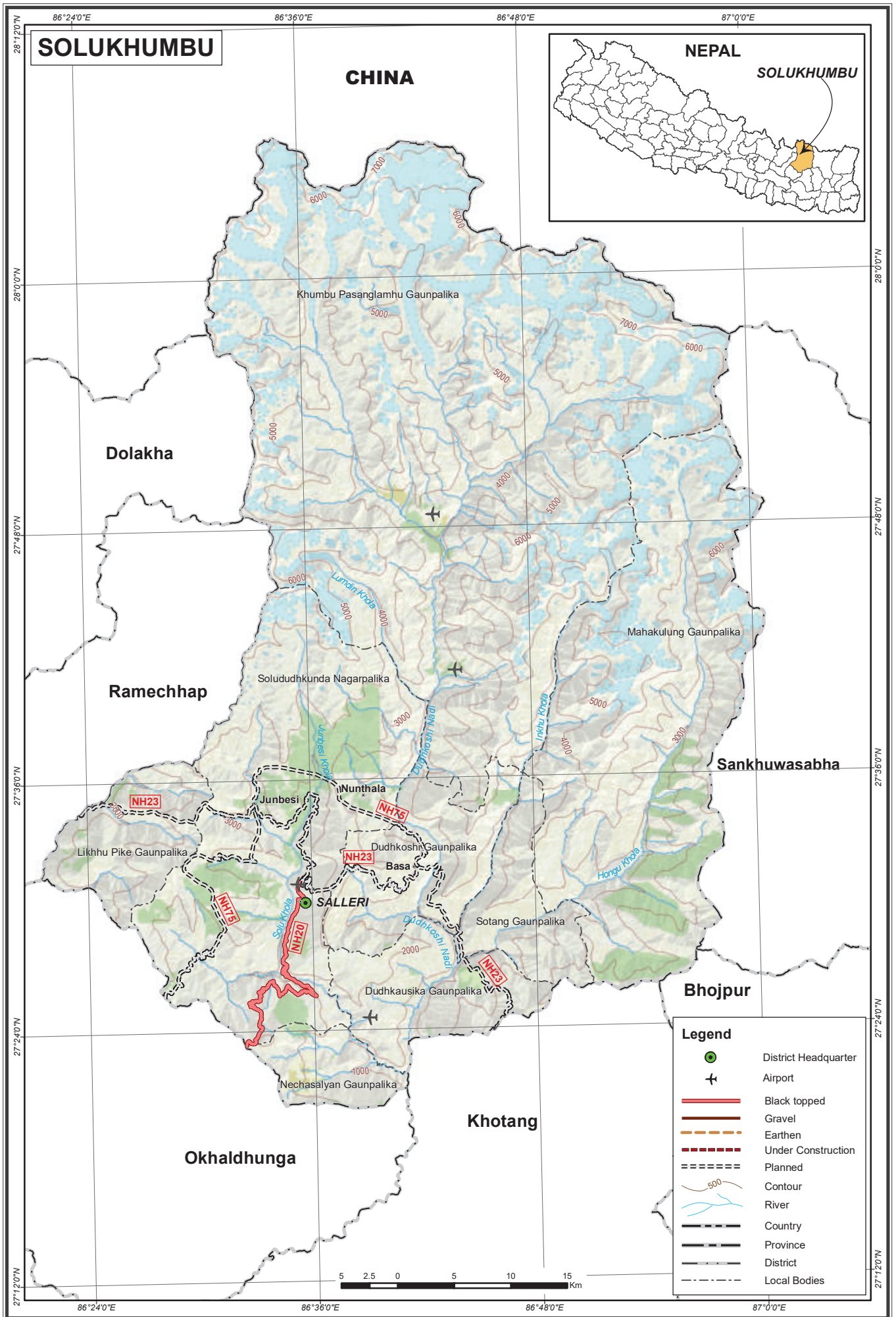
S.N	Name of Road	NH No	Link Code	BT	GR	ER	Total	UC	PL
1	Kewabesi - Boharatar	NH08	NH08-012	8.50	0.00	0.00	8.50	12.53	0.00
2	Boharatar - Khandbari	NH08	NH08-013	19.30	0.00	0.00	19.30	0.00	0.00
3	Khandbari - Kuwapani	NH08	NH08-014	0.00	21.70	0.00	21.70	0.00	0.00
4	Kuwapani - Num	NH08	NH08-015	0.00	18.30	1.10	19.40	0.00	0.00
5	Num - Kimathangka	NH08	NH08-016	0.00	0.00	89.90	89.90	0.00	31.84
6	Deurali(DB) - Mudhe Shanishchare	NH10	NH10-002	10.70	0.00	0.00	10.70	0.00	0.00
7	Mudhe Shanishchare - Chainpur	NH10	NH10-003	37.00	0.00	0.00	37.00	0.00	0.00
8	Chainpur - Boharatar	NH10	NH10-004	25.00	0.00	0.00	25.00	0.00	0.00
Total				100.50	40.00	91.00	231.50	12.53	31.84



DISTRICT: SOLUKHUMBU

PROVINCE: 1

S.N	Name of Road	NH No	Link Code	BT	GR	ER	Total	UC	PL
1	Mudhe Bisana - Salleri	NH20	NH20-008	37.00	0.00	0.00	37.00	0.00	0.57
2	Bakachoi (DB) - Salleri	NH23	NH23-002	0.00	0.00	0.00	0.00	0.00	50.44
3	Salleri - Pekarnas	NH23	NH23-003	0.00	0.00	0.00	0.00	0.00	68.86
4	Tapting (DB) - Basa (NH23)	NH75	NH75-005	0.00	0.00	0.00	0.00	0.00	54.07
Total				37.00	0.00	0.00	37.00	0.00	173.94

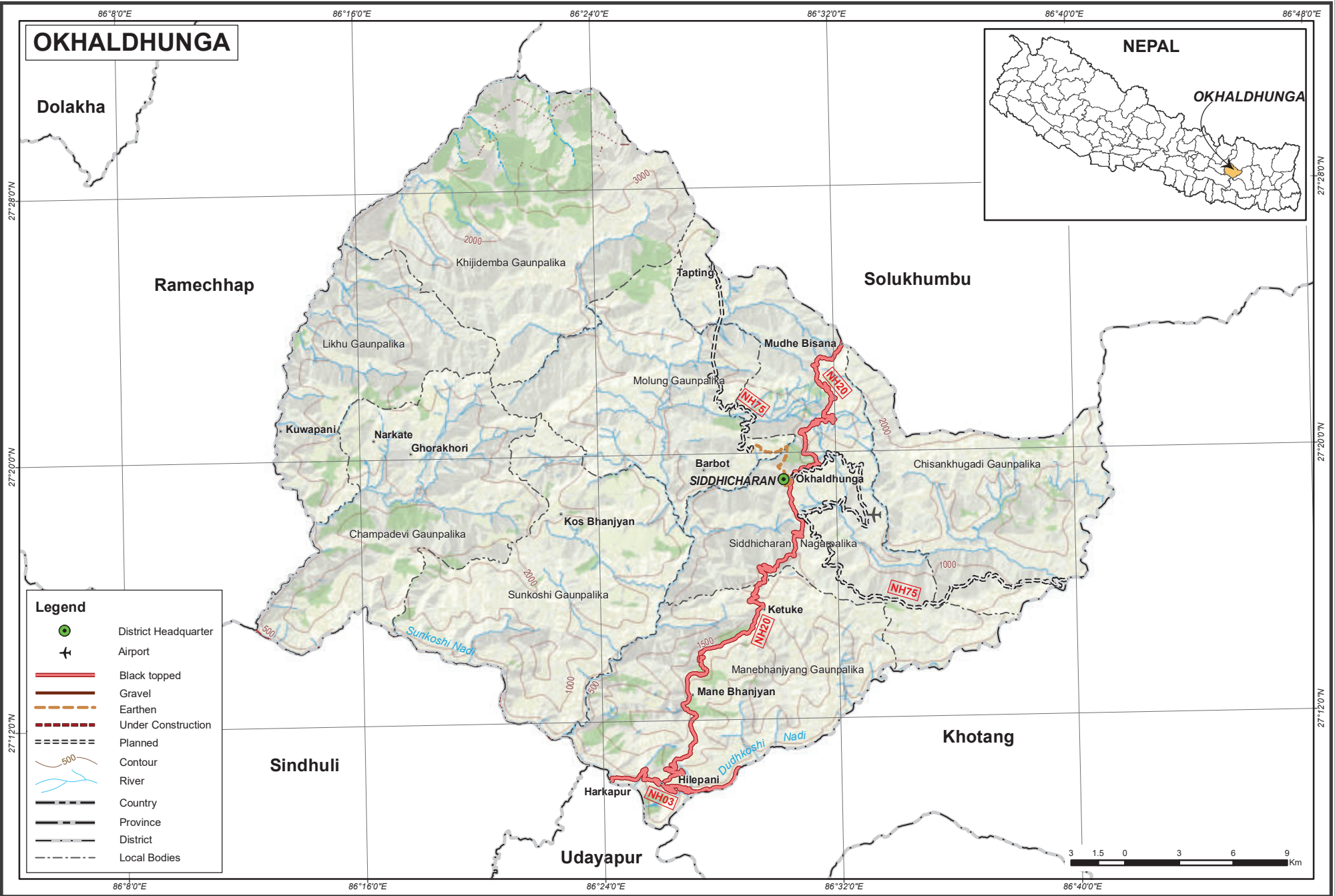


DISTRICT: OKHALDHUNGA

PROVINCE: 1

S.N	Name of Road	NH No	Link Code	BT	GR	ER	Total	UC	PL
1	Jayaramghat - Hilepani	NH03	NH03-016	7.00	0.00	0.00	7.00	0.00	0.00
2	Hilepani - Harkapur	NH03	NH03-017	7.00	0.00	0.00	7.00	0.00	0.00
3	Hilepani - Okhaldhunga	NH20	NH20-006	35.20	0.00	0.00	35.20	0.00	0.00
4	Okhaldhunga - Mudhe Bisana	NH20	NH20-007	20.71	0.00	0.00	20.71	0.00	0.00
5	Ranbuwa Bazar (DB) - Okhaldhunga	NH75	NH75-002	0.00	0.00	0.00	0.00	0.00	39.15
6	Okhaldhunga - Barbot	NH75	NH75-003	0.00	0.00	5.77	5.77	0.00	0.00
7	Barbot - Taping (DB)	NH75	NH75-004	0.00	0.00	0.00	0.00	0.00	15.78
Total				69.91	0.00	5.77	75.68	0.00	54.93

OKHALDHUNGA



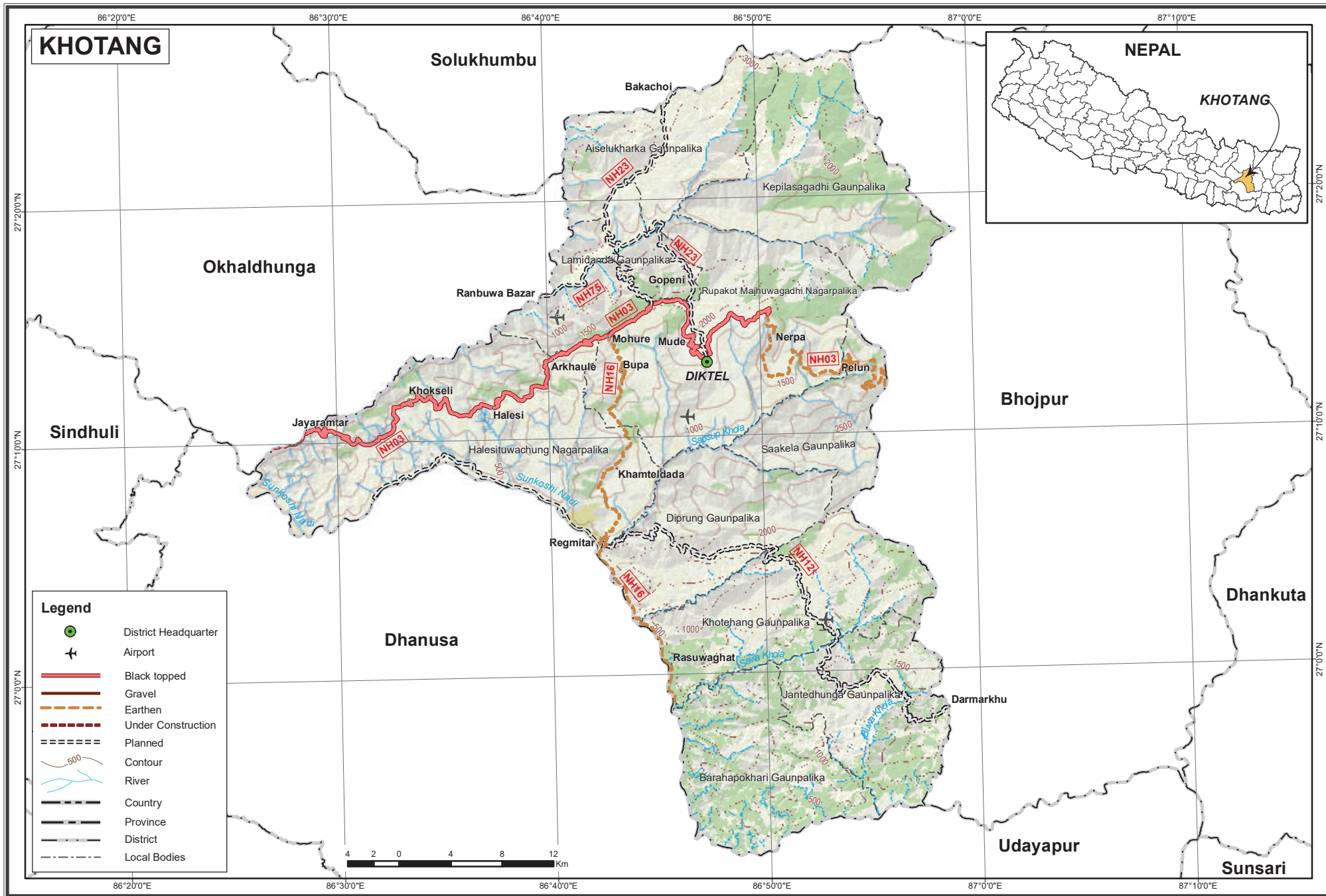
Legend

- District Headquarter
- Airport
- Black topped
- Gravel
- Earthen
- Under Construction
- Planned
- Contour
- River
- Country
- Province
- District
- Local Bodies

DISTRICT: KHOTANG

PROVINCE: 1

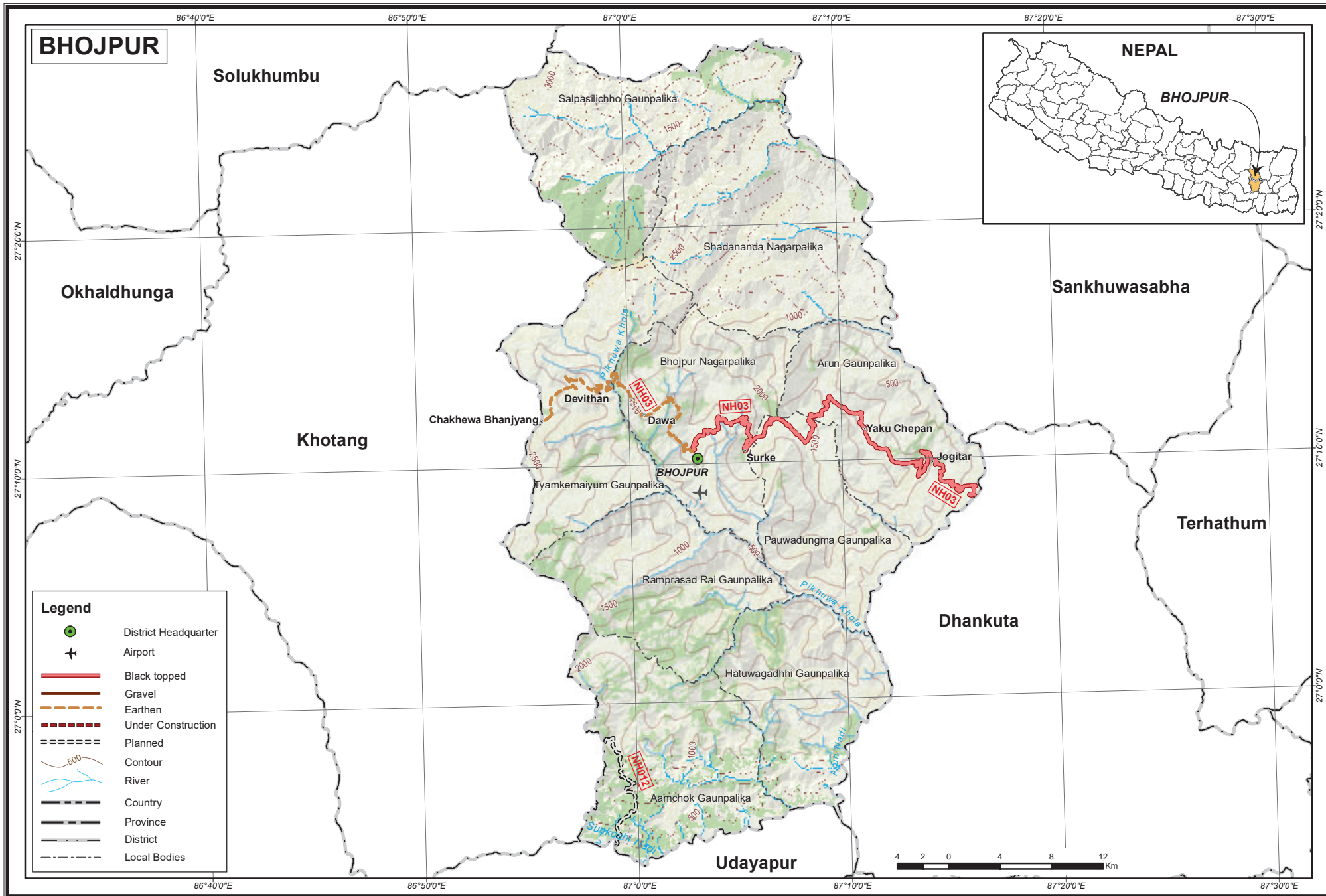
S.N	Name of Road	NH No	Link Code	BT	GR	ER	Total	UC	PL
1	Chakhewa Bhanjyang - Diktel	NH03	NH03-013	10.26	0.00	35.74	46.00	0.00	0.00
2	Diktel - Halesi	NH03	NH03-014	35.00	0.00	0.00	35.00	0.00	0.00
3	Halesi - Jayaramghat	NH03	NH03-015	32.00	0.00	0.00	32.00	0.00	0.00
4	Thanagaun (DB) - Regmitar	NH12	NH12-002	0.00	0.00	0.00	0.00	0.00	22.21
5	Regmitar - Darmarkhu (DB)	NH12	NH12-003	0.00	0.00	0.00	0.00	0.00	72.91
6	Phoksing Tar - Mohure	NH16	NH16-007	0.00	0.00	77.00	77.00	0.00	0.00
7	Diktel - Bakachoi (DB)	NH23	NH23-001	0.00	0.00	0.00	0.00	0.00	38.96
8	Gopeni (NH03) - Ranbuwa Bazar (DB)	NH75	NH75-001	0.00	0.00	0.00	0.00	0.00	19.88
Total				77.26	0.00	112.74	190.00	0.00	153.96



DISTRICT: BHOJPUR

PROVINCE: 1

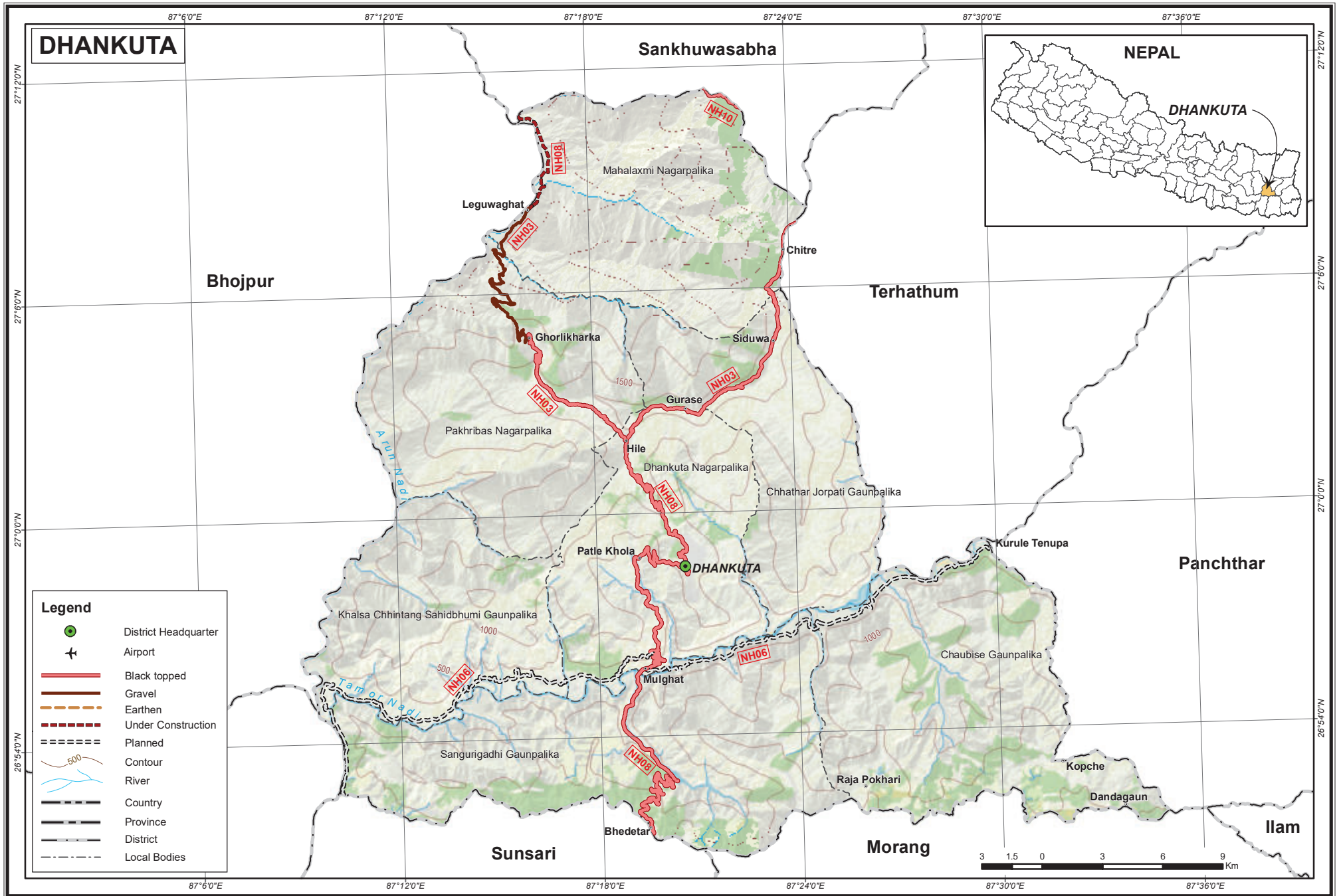
S.N	Name of Road	NH No	Link Code	BT	GR	ER	Total	UC	PL
1	Leguwaghat - Bhojpur	NH03	NH03-011	65.00	0.00	0.00	65.00	0.00	0.00
2	Bhojpur - Chakhewa Bhanjyang	NH03	NH03-012	0.00	0.00	42.00	42.00	0.00	0.00
3	Darmarkhu (DB) - Chaudandi Ranitar Bazar	NH12	NH12-004	0.00	0.00	0.00	0.00	0.00	12.92
Total				65.00	0.00	42.00	107.00	0.00	12.92



DISTRICT: DHANKUTA

PROVINCE: 1

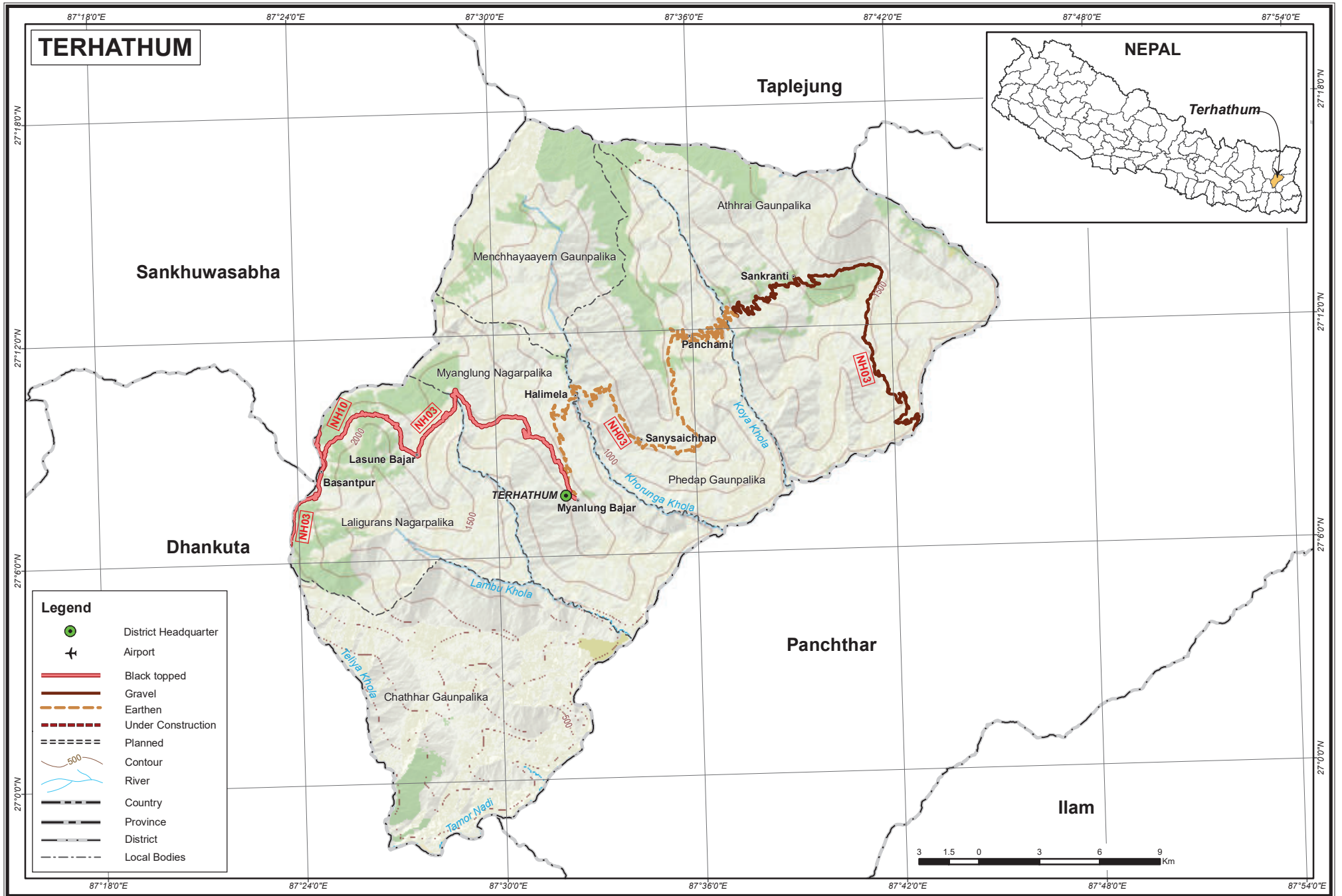
S.N	Name of Road	NH No	Link Code	BT	GR	ER	Total	UC	PL
1	Chitre - Gunrase	NH03	NH03-008	13.23	0.00	0.00	13.23	0.00	0.00
2	Gunrase - Hile	NH03	NH03-009	4.08	0.00	0.00	4.08	0.00	0.00
3	Hile - Leguwaghat	NH03	NH03-010	10.00	16.00	0.00	26.00	0.00	0.00
4	Barahaksetra - Mulghat	NH06	NH06-002	0.00	0.00	0.00	0.00	0.00	33.71
5	Mulghat - Kurule Tenupa (DB)	NH06	NH06-003	0.00	0.00	0.00	0.00	0.00	24.67
6	Bhedetar - Mulghat	NH08	NH08-008	18.38	0.00	0.00	18.38	0.00	0.00
7	Mulghat - Patle Khola	NH08	NH08-009	11.58	0.00	0.00	11.58	0.00	0.00
8	Patle Khola - Hile	NH08	NH08-010	18.29	0.00	0.00	18.29	0.00	0.00
9	Leguwaghat - Kewabesi	NH08	NH08-011	0.00	0.00	0.00	0.00	7.00	0.00
Total				75.56	16.00	0.00	91.56	7.00	58.38



DISTRICT: TERHATHUM

PROVINCE: 1

S.N	Name of Road	NH No	Link Code	BT	GR	ER	Total	UC	PL
1	Tamor River - Sankranti	NH03	NH03-004	0.00	24.00	0.00	24.00	0.00	0.00
3	Sankranti - Myaglung	NH03	NH03-005	0.00	13.00	55.00	68.00	0.00	0.00
5	Myaglung - Basantapur	NH03	NH03-006	26.65	0.00	0.00	26.65	0.00	0.00
7	Basantapur - Chitre	NH03	NH03-007	4.12	0.00	0.00	4.12	0.00	0.00
8	Basantapur - Deurali(DB)	NH10	NH10-001	2.30	0.00	0.00	2.30	0.00	0.00
Total				33.07	37.00	55.00	125.07	0.00	0.00



DISTRICT: PANCHTHAR

PROVINCE: 1

S.N	Name of Road	NH No	Link Code	BT	GR	ER	Total	UC	PL
1	Ranke-Phidim	NH02	NH02-009	27.99	0.00	0.00	27.99	0.00	0.00
3	Phidim-Gopetar	NH02	NH02-010	35.07	0.00	0.00	35.07	0.00	0.00
5	Gopetar-Kabeli	NH02	NH02-011	25.93	0.00	0.00	25.93	0.00	0.00
6	India (IB) - Phidim	NH03	NH03-001	0.00	0.00	0.00	0.00	0.00	59.17
7	Phidim - Jorsal	NH03	NH03-002	3.09	0.00	0.00	3.09	0.00	0.00
8	Jorsal - Tamor River	NH03	NH03-003	6.00	5.00	0.00	11.00	0.00	0.00
10	Kurule Tenupa (DB) - Majhitar	NH06	NH06-004	0.00	0.00	0.00	0.00	0.00	44.64
11	Majhitar - Ganesh Chowk	NH06	NH06-005	0.00	0.00	0.00	0.00	0.00	27.34
12	Chisapani - Rabi	NH76	NH76-004	0.00	0.00	8.00	8.00	0.00	0.00
Total				98.08	5.00	8.00	111.08	0.00	131.15



DISTRICT: ILAM

PROVINCE: 1

S.N	Name of Road	NH No	Link Code	BT	GR	ER	Total	UC	PL
1	Chihanedanda-Fikkal	NH02	NH02-005	23.55	0.00	0.00	23.55	0.00	0.00
2	Fikkal-Mai Khola	NH02	NH02-006	24.59	0.00	0.00	24.59	0.00	0.00
3	Mai Khola-Biblynate Bazar	NH02	NH02-007	14.42	0.00	0.00	14.42	0.00	0.00
4	Biblynate Bazar-Ranke	NH02	NH02-008	32.14	0.00	0.00	32.14	0.00	0.00
5	Khudunabari (DB) - Baghmara	NH09	NH09-002	0.00	0.00	0.00	0.00	0.00	38.54
6	Baghmara - Refugee Camp	NH09	NH09-003	0.00	0.00	14.32	14.32	0.00	0.00
7	Phikkal - Chhabise	NH11	NH11-001	12.50	2.00	10.21	24.71	0.00	0.00
8	Biplate - Maipokhari - Sandakpur	NH74	NH74-001	5.00	5.00	25.00	35.00	0.00	0.00
9	Baghmara - Chisapani	NH76	NH76-003	0.00	0.00	21.48	21.48	0.00	0.00
Total				112.20	7.00	71.01	190.21	0.00	38.54

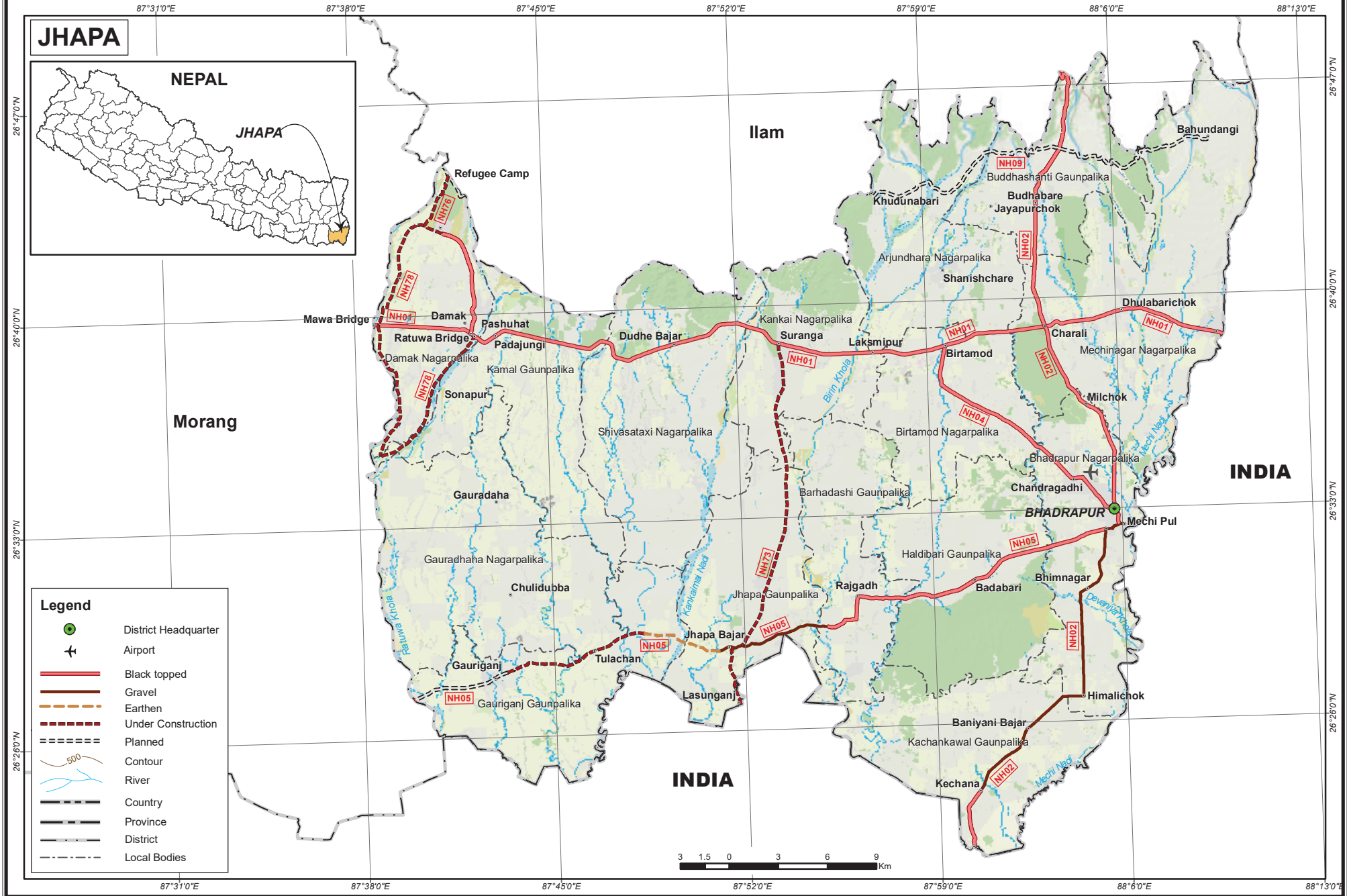


DISTRICT: JHAPA

PROVINCE: 1

S.N	Name of Road	NH No	Link Code	BT	GR	ER	Total	UC	PL
1	Kakarbhitta-Charali	NH01	NH01-001	11.25	0.00	0.00	11.25	0.00	0.00
2	Charali-Birtamod	NH01	NH01-002	6.27	0.00	0.00	6.27	0.00	0.00
3	Birtamod-Padajogi (Damak)	NH01	NH01-003	29.51	0.00	0.00	29.51	0.00	0.00
4	Padajogi (Damak)-Ratuwa	NH01	NH01-004	0.96	0.00	0.00	0.96	0.00	0.00
5	Ratuwa-Mawa	NH01	NH01-005	6.76	0.00	0.00	6.76	0.00	0.00
6	Kechna (IB)-Kechna village	NH02	NH02-001	3.00	0.00	0.00	3.00	0.00	0.00
7	Kechna village-Jhapa Chok	NH02	NH02-002	0.00	20.35	0.00	20.35	0.00	0.00
8	Bhaire Chok-Charali	NH02	NH02-003	15.28	0.00	0.00	15.28	0.00	0.00
9	Charali-Chihandanda	NH02	NH02-004	16.78	0.00	0.00	16.78	0.00	0.00
10	Birtamod - Chandragadhi	NH04	NH04-001	12.53	0.00	0.00	12.53	0.00	0.00
11	Mechi Pul - Jhapachowk	NH05	NH05-001	0.00	1.29	0.00	1.29	0.00	0.00
12	Jhapachowk - Ratuwa Nadi	NH05	NH05-002	19.51	7.10	4.88	31.49	9.28	5.91
13	Bahundangi - Khudunabari (DB)	NH09	NH09-001	0.00	0.00	0.00	0.00	0.00	26.95
14	Refugee Camp - Madhumalla	NH09	NH09-004	0.00	0.00	0.00	0.00	0.00	2.60
15	Surunga - Jhapa Bazar	NH73	NH73-001	0.00	0.00	0.00	0.00	20.91	0.00
16	Jhapa Bazar -Lasunganj (IB)	NH73	NH73-002	0.00	0.00	0.00	0.00	4.09	0.00
17	Damak (MRM)- Refugee Camp	NH76	NH76-001	6.50	0.00	0.00	6.50	0.00	0.00
18	Refugee Camp - View Tower	NH78	NH78-001	0.00	0.00	0.00	0.00	15.90	0.00
19	View Tower - Urlabari	NH78	NH78-002	0.00	0.00	0.00	0.00	12.68	0.00
20	Urlabari - Betani River	NH78	NH78-003	0.00	0.00	0.00	0.00	12.36	0.00
21	Betani River - Ratuwa Khola	NH78	NH78-004	0.00	0.00	0.00	0.00	21.85	0.00
22	Ratuwa Khola - Damak Border	NH78	NH78-005	0.00	0.00	0.00	0.00	17.49	0.00
23	Damak Border - Pasuhaat	NH78	NH78-006	0.00	0.00	0.00	0.00	19.72	0.00
Total				128.35	28.74	4.88	161.97	134.28	35.46

JHAPA



DISTRICT: MORANG

PROVINCE: 1

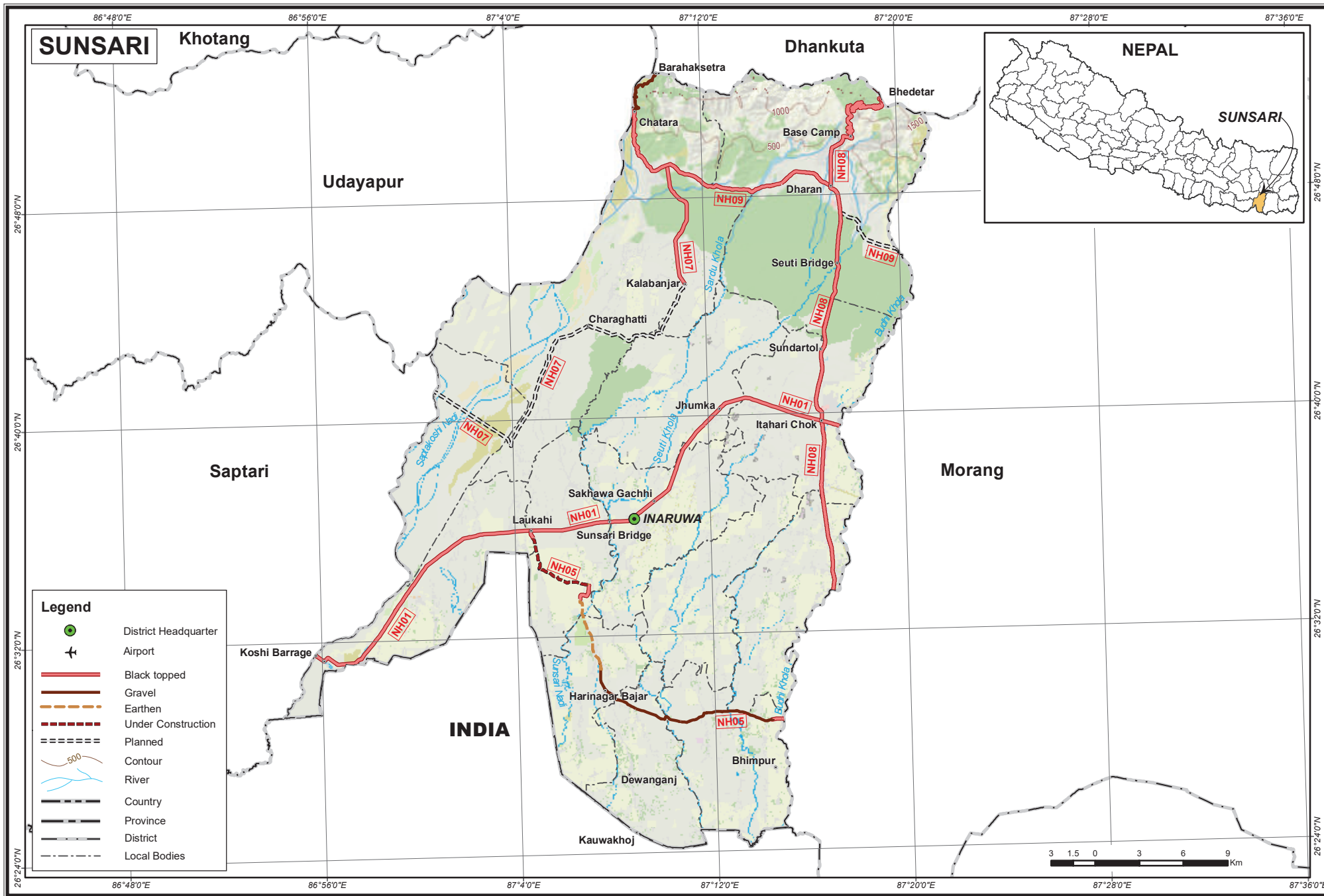
S.N	Name of Road	NH No	Link Code	BT	GR	ER	Total	UC	PL
1	Mawa-Harichamod	NH01	NH01-006	26.11	0.00	0.00	26.11	0.00	0.00
2	Harichamod-Budhi Khola	NH01	NH01-007	10.19	0.00	0.00	10.19	0.00	0.00
3	Ratuwa Nadi - Rangeli	NH05	NH05-003	18.41	0.00	0.00	18.41	0.00	0.00
4	Rangeli - Biratnagar	NH05	NH05-004	23.24	0.00	0.00	23.24	0.00	0.00
5	Biratnagar - Laukahi	NH05	NH05-005	8.19	14.22	5.02	27.43	5.73	0.00
6	Rani (IB) - Biratnagar	NH08	NH08-001	6.64	0.00	0.00	6.64	0.00	0.00
7	Biratnagar - Kanchanbari	NH08	NH08-002	1.58	0.00	0.00	1.58	0.00	0.00
8	Kanchanbari - Duhabi	NH08	NH08-003	8.24	0.00	0.00	8.24	0.00	0.00
9	Refugee Camp - Madhumalla	NH09	NH09-004	0.00	0.00	0.00	0.00	0.00	2.60
10	Madhumalla - Madhumalla Junction	NH09	NH09-005	0.00	0.00	1.61	1.61	0.00	0.00
11	Madhumalla Junction - Dharan	NH09	NH09-006	0.00	0.00	0.00	0.00	0.00	5.98
Total				102.60	14.22	6.63	123.45	5.73	8.58



DISTRICT: SUNSARI

PROVINCE: 1

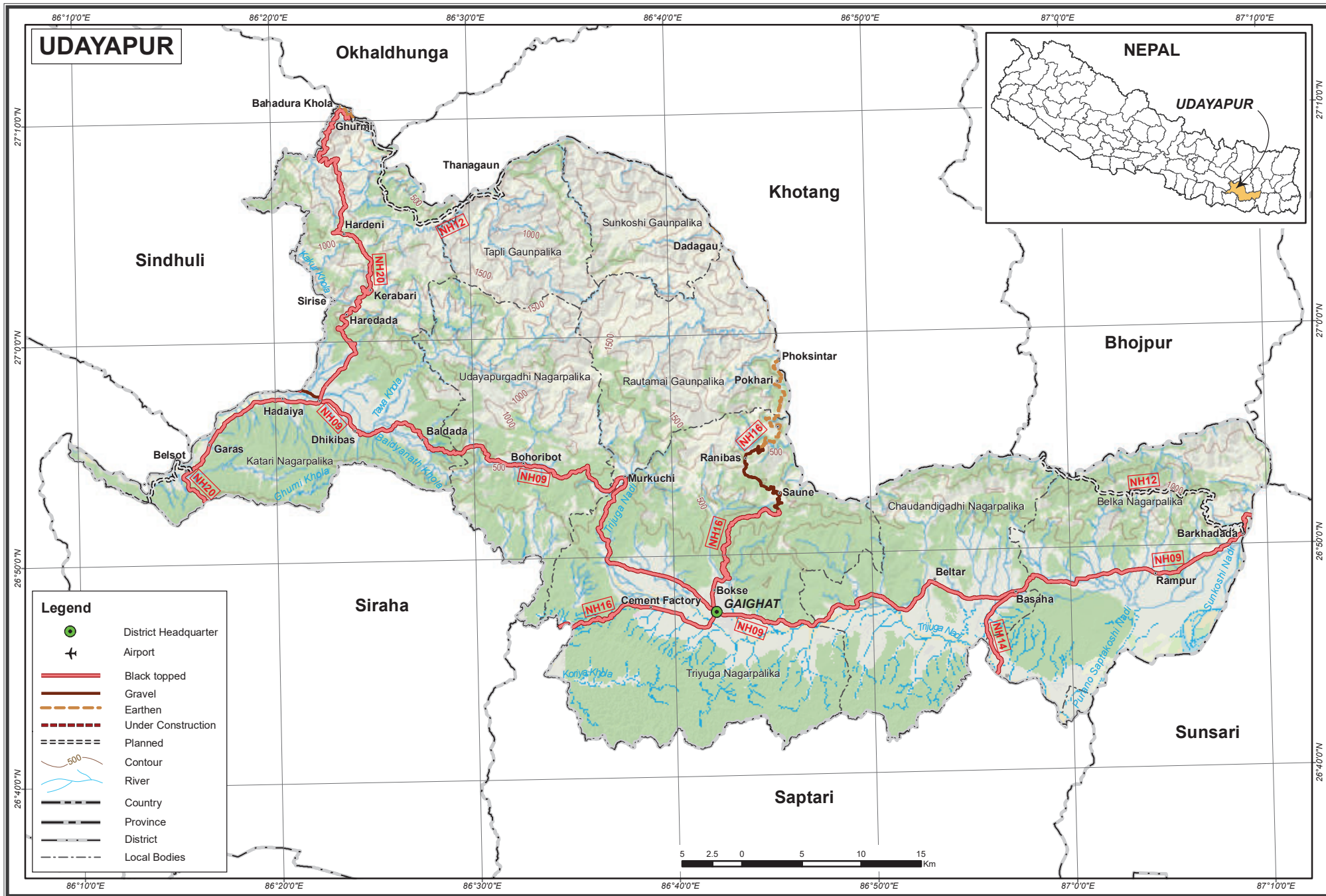
S.N	Name of Road	NH No	Link Code	BT	GR	ER	Total	UC	PL
1	Budhi Khola-Itahari	NH01	NH01-008	1.35	0.00	0.00	1.35	0.00	0.00
2	Itahari-Sakhawa Gachhi	NH01	NH01-009	15.24	0.00	0.00	15.24	0.00	0.00
3	Sakhawa Gachhi-Sunsari bridge	NH01	NH01-010	3.41	0.00	0.00	3.41	0.00	0.00
4	Sunsari bridge-Koshi Barrage	NH01	NH01-011	23.88	0.00	0.00	23.88	0.00	0.00
5	Biratnagar - Laukahi	NH05	NH05-005	8.19	14.22	5.02	27.43	5.73	0.00
6	Chhatara - Barahaksetra	NH06	NH06-001	0.00	4.64	0.00	4.64	0.00	0.00
7	Koshi New Bridge - Charaghatti	NH07	NH07-002	0.00	0.00	0.00	0.00	0.00	23.58
8	Charaghatti - Kalabajar	NH07	NH07-003	0.00	0.00	0.00	0.00	0.00	11.64
9	Kalabajar - Chatara	NH07	NH07-004	10.72	0.00	0.00	10.72	0.00	0.00
10	Duhabi - Itahari	NH08	NH08-004	11.61	0.00	0.00	11.61	0.00	0.00
11	Itahari - Seuti bridge	NH08	NH08-005	11.09	0.00	0.00	11.09	0.00	0.00
12	Seuti bridge -Base Camp	NH08	NH08-006	10.13	0.00	0.00	10.13	0.00	0.00
13	Base Camp - Bhedetar	NH08	NH08-007	12.32	0.00	0.00	12.32	0.00	0.00
14	Madhumalla Junction - Dharan	NH09	NH09-006	0.00	0.00	0.00	0.00	0.00	5.98
15	Dharan - Chatara	NH09	NH09-007	18.80	0.00	0.00	18.80	0.00	0.00
Total				126.74	18.86	5.02	150.62	5.73	41.20



DISTRICT: UDAYAPUR

PROVINCE: 1

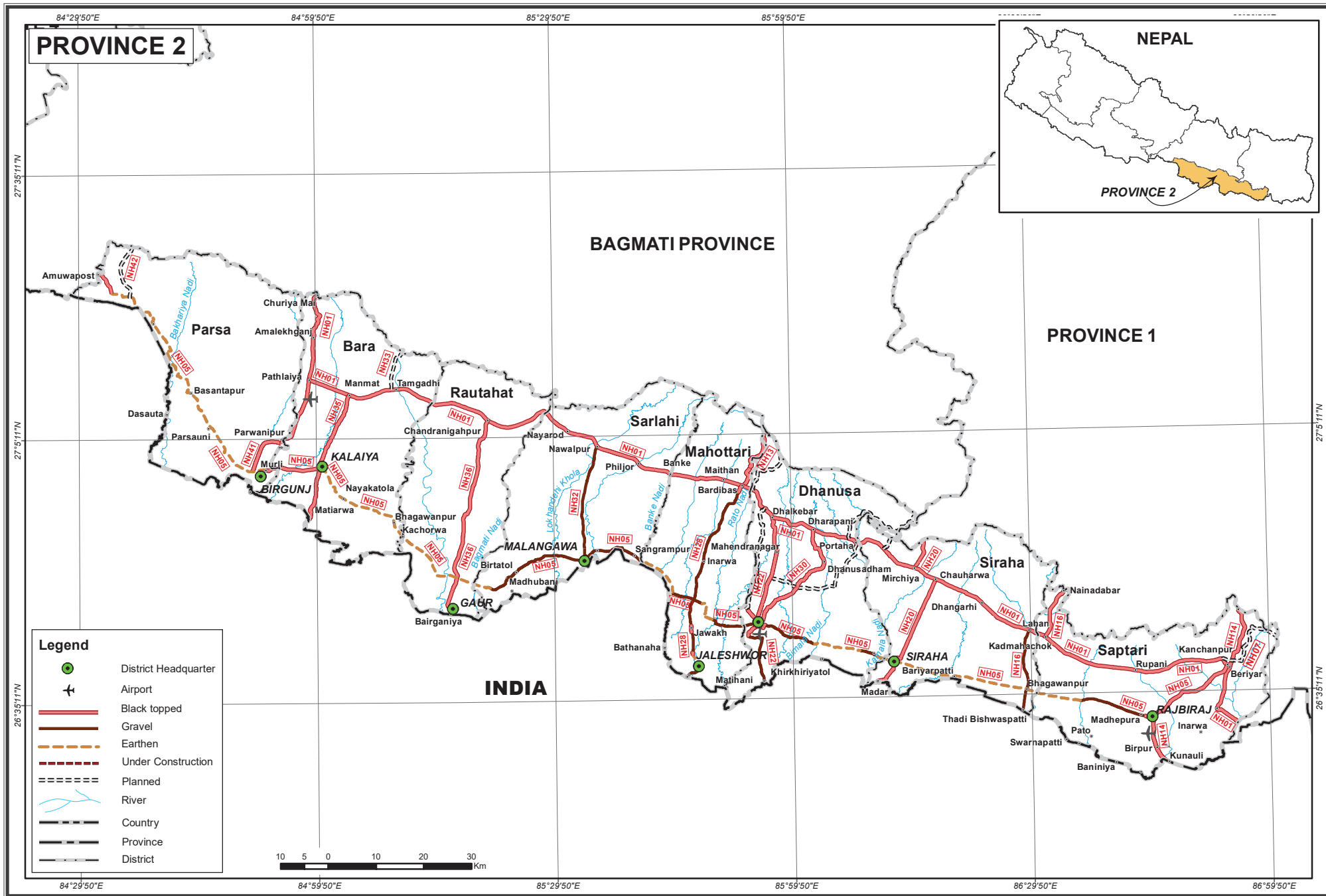
S.N	Name of Road	NH No	Link Code	BT	GR	ER	Total	UC	PL
1	Harkapur - Bahadura Khola	NH03	NH03-018	0.00	0.00	1.00	1.00	0.00	0.00
2	Chatara - Basaha	NH09	NH09-008	23.21	0.00	0.00	23.21	0.00	0.00
3	Basaha - Katari	NH09	NH09-009	84.80	0.00	0.00	84.80	0.00	0.00
4	Katari - Baireni	NH09	NH09-010	0.00	1.50	0.00	1.50	0.00	0.00
5	Ghurmi - Thanagaun (DB)	NH12	NH12-001	0.00	0.00	0.00	0.00	0.00	26.21
6	Chaudandi Ranitar Bazar -Barkhadada	NH12	NH12-005	0.00	0.00	0.00	0.00	0.00	28.75
7	Basaha - Phattepur	NH14	NH14-001	8.80	0.00	0.00	8.80	0.00	0.00
8	Siswari bridge - Cement Factory	NH16	NH16-004	8.62	0.00	0.00	8.62	0.00	0.00
9	Cement Factory - Gaighat	NH16	NH16-005	7.25	0.00	0.00	7.25	0.00	0.00
10	Gaighat - Phoksing Tar	NH16	NH16-006	20.72	15.28	17.00	53.00	0.00	0.00
11	Jyamire (DB) - Katari	NH20	NH20-004	20.00	0.00	0.00	20.00	0.00	0.00
12	Katari - Ghurmi	NH20	NH20-005	48.47	0.00	0.00	48.47	0.00	0.00
13	Cancer Hospital - Belsot	NH80	NH80-002	0.00	0.00	0.00	0.00	0.00	12.29
Total				221.87	16.78	18.00	256.65	0.00	67.25



PROVINCE 2

PROVINCE 2
National Highway Length and Pavement Category
(in Kilometer)

S.No	District	BT	GR	ER	Total	UC	PL
1	Saptari	118.45	14.00	9.28	141.73	0.00	21.56
2	Siraha	76.93	18.00	32.92	127.85	0.00	8.40
3	Dhanusha	93.50	32.01	12.02	137.53	0.00	78.68
4	Mahottari	34.98	55.29	20.41	110.68	0.00	0.00
5	Sarlahi	32.79	64.39	5.58	102.76	0.00	0.00
6	Rautahat	71.83	0.00	17.57	89.40	0.00	0.00
7	Bara	98.55	0.00	24.61	123.16	0.00	14.80
8	Parsa	17.47	0.00	61.33	78.80	0.00	12.20
	Total	544.50	183.69	183.72	911.91	0.00	135.64



DISTRICT: SAPTARI

PROVINCE: 2

S.N	Name of Road	NH No	Link Code	BT	GR	ER	Total	UC	PL
1	Koshi Barrage-Bharadaha	NH01	NH01-012	6.02	0.00	0.00	6.02	0.00	0.00
2	Bharadaha-Rupni	NH01	NH01-013	30.79	0.00	0.00	30.79	0.00	0.00
3	Rupni-Kadmaha	NH01	NH01-014	20.68	0.00	0.00	20.68	0.00	0.00
4	Kadmaha-Balan	NH01	NH01-015	1.55	0.00	0.00	1.55	0.00	0.00
5	Kanchanpur - Rajbiraj	NH05	NH05-006	20.66	0.00	0.00	20.66	0.00	0.00
6	Rajbiraj - Malhaniya	NH05	NH05-007	1.72	14.00	9.28	25.00	0.00	0.00
7	Rupnagar - Koshi New Bridge	NH07	NH07-001	0.00	0.00	0.00	0.00	0.00	19.98
8	Koshi New Bridge - Charaghatti	NH07	NH07-002	0.00	0.00	0.00	0.00	0.00	23.58
9	Phattepur - Beriyyar	NH14	NH14-002	13.69	0.00	0.00	13.69	0.00	0.00
10	Hanuman Mandir (Rajbiraj) - Sagarmatha Zonal H	NH14	NH14-003	0.91	0.00	0.00	0.91	0.00	0.00
11	Sagarmatha Zonal Hospital - Lijatole Campus Road	NH14	NH14-004	0.62	0.00	0.00	0.62	0.00	0.00
12	Lijatole Campus Road - Kunauli	NH14	NH14-005	9.70	0.00	0.00	9.70	0.00	0.00
13	Kadmaha Chowk - Siswari bridge	NH16	NH16-003	12.11	0.00	0.00	12.11	0.00	0.00
Total				118.45	14.00	9.28	141.73	0.00	43.56



DISTRICT: SIRAHA

PROVINCE: 2

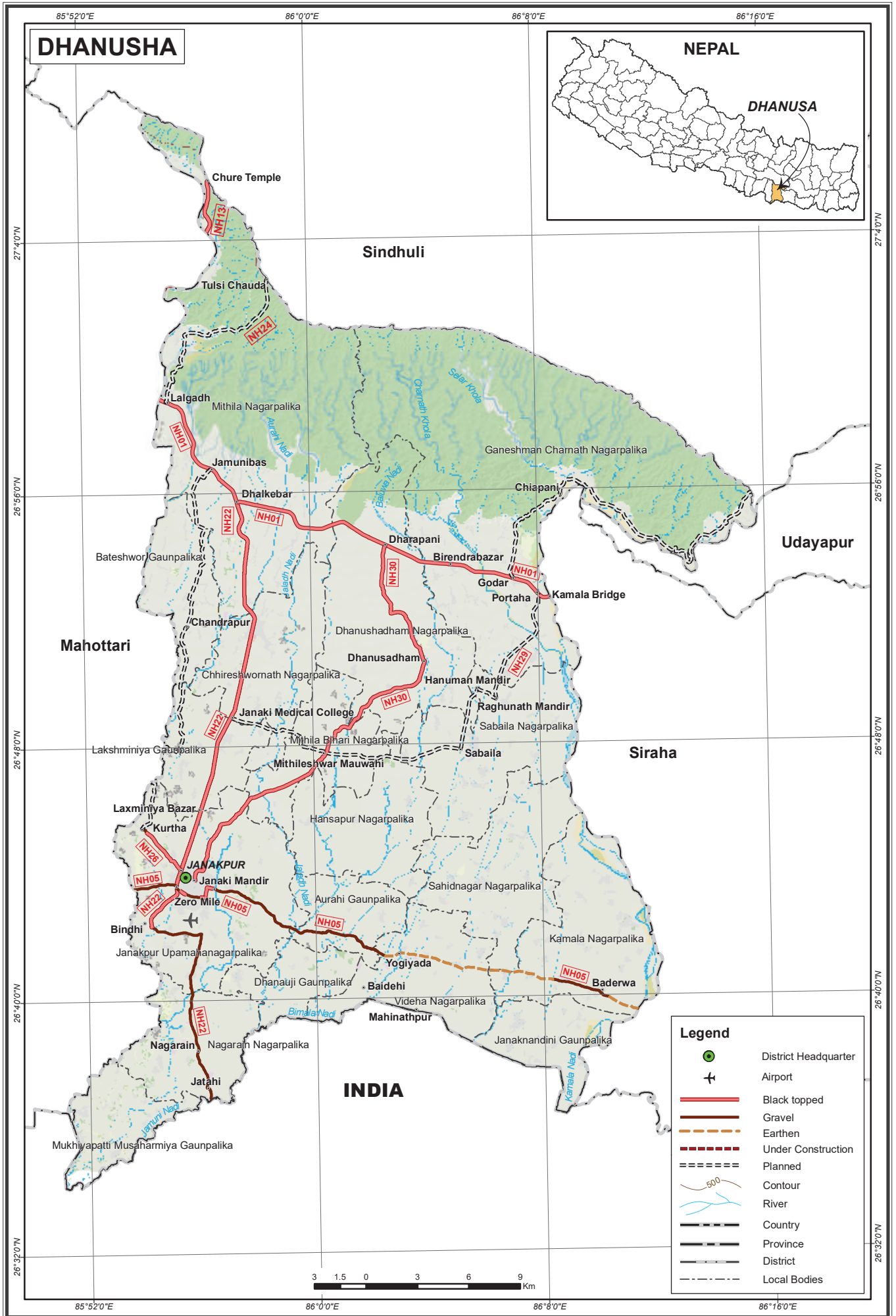
S.N	Name of Road	NH No	Link Code	BT	GR	ER	Total	UC	PL
1	Balan-Padariyachok	NH01	NH01-016	5.14	0.00	0.00	5.14	0.00	0.00
2	Padariyachok-Chauharwa	NH01	NH01-017	19.66	0.00	0.00	19.66	0.00	0.00
3	Chauharwa-Mirchaiya	NH01	NH01-018	5.15	0.00	0.00	5.15	0.00	0.00
4	Mirchaiya-Kamala	NH01	NH01-019	13.32	0.00	0.00	13.32	0.00	0.00
5	Malhaniya - Khirkhriyatol	NH05	NH05-008	0.00	0.00	32.92	32.92	0.00	0.00
6	Thadi - Bhagwanpur	NH16	NH16-001	0.00	5.00	0.00	5.00	0.00	0.00
7	Bhagwanpur - Lahan	NH16	NH16-002	0.00	13.00	0.00	13.00	0.00	0.00
8	Madar - Siraha	NH20	NH20-001	8.45	0.00	0.00	8.45	0.00	0.00
9	Siraha - Chauharwa	NH20	NH20-002	18.21	0.00	0.00	18.21	0.00	0.00
10	Mirchiya - Jyamire (DB)	NH20	NH20-003	7.00	0.00	0.00	7.00	0.00	0.00
11	Bastipur (NH01) - Cancer Hospital	NH80	NH80-001	0.00	0.00	0.00	0.00	0.00	4.11
12	Cancer Hospital - Belsot	NH80	NH80-002	0.00	0.00	0.00	0.00	0.00	12.29
Total				76.93	18.00	32.92	127.85	0.00	16.40



DISTRICT: DHANUSA

PROVINCE: 2

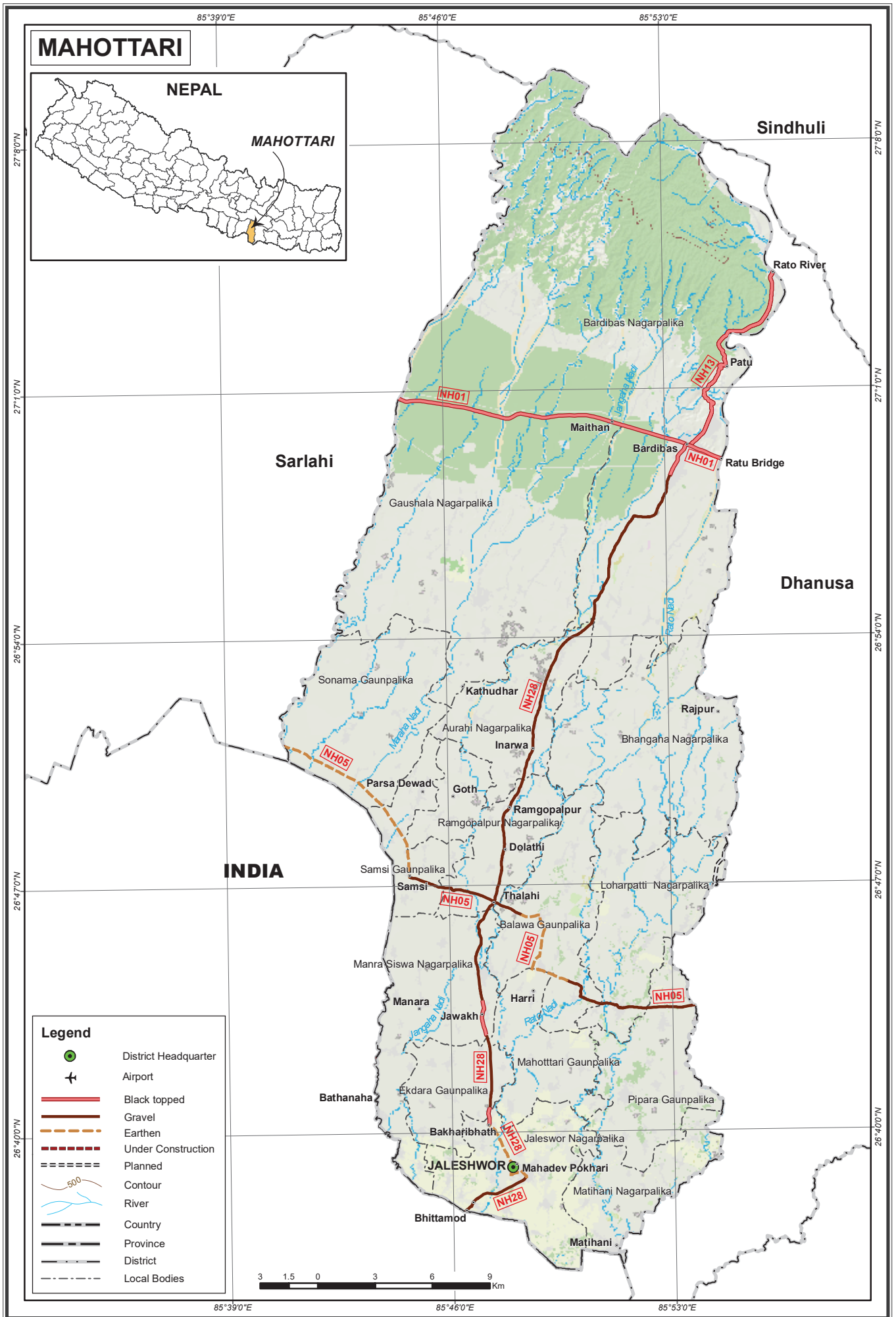
S.N	Name of Road	NH No	Link Code	BT	GR	ER	Total	UC	PL
1	Kamala-Dhalkebar	NH01	NH01-020	20.57	0.00	0.00	20.57	0.00	0.00
2	Dhalkebar-Ratu	NH01	NH01-021	8.01	0.00	0.00	8.01	0.00	0.00
3	Khirkhriyatol - Yogiyada	NH05	NH05-009	0.00	3.52	11.12	14.64	0.00	0.00
4	Yogiyada - Janakpur	NH05	NH05-010	0.00	11.57	0.90	12.47	0.00	0.00
5	Janakpur - Thalahi (DB)	NH05	NH05-011	1.77	12.69	6.03	20.49	0.00	0.00
6	Rato River - Chure Temple	NH13	NH13-002	3.87	0.00	0.00	3.87	0.00	0.00
7	Dhalkebar - Laxminiya Bazar	NH22	NH22-001	25.03	0.00	0.00	25.03	0.00	0.00
8	Laxminiya Bazar - Zero Mile	NH22	NH22-002	3.06	0.00	0.00	3.06	0.00	0.00
9	Zero Mile - Bindhi	NH22	NH22-003	1.55	0.00	0.00	1.55	0.00	0.00
10	Bindhi - Jatahi	NH22	NH22-004	0.68	13.31	0.00	13.99	0.00	0.00
11	Lalgadh - Tulsi Chauda (DB)	NH24	NH24-001	0.00	0.00	0.00	0.00	0.00	13.42
12	Jamunibas - Kurtha	NH26	NH26-001	0.00	0.00	0.00	0.00	0.00	16.75
13	Kurtha - Ramananchowk (Janakpur)	NH26	NH26-002	3.00	0.33	0.00	3.33	0.00	0.00
14	Janaki Medical College - Mithileshwar Mauwahi	NH29	NH29-001	0.00	0.00	0.00	0.00	0.00	7.35
15	Mithileshwar Mauwahi - Sabaila	NH29	NH29-002	0.00	0.00	0.00	0.00	0.00	9.06
16	Sabaila - Hanuman Mandir	NH29	NH29-003	0.00	0.00	0.00	0.00	0.00	4.16
17	Hanuman Mandir - Raghunath Mandir	NH29	NH29-004	0.00	0.00	0.00	0.00	0.00	1.41
18	Raghunath Mandir - Portaha (MRM)	NH29	NH29-005	0.00	0.00	0.00	0.00	0.00	8.02
19	Janakpur - Mithileshwar Mauwahi	NH30	NH30-001	10.60	0.00	0.00	10.60	0.00	0.00
20	Mithileshwar Mauwahi - Dhanusadham - Dharapa	NH30	NH30-002	15.36	0.00	0.00	15.36	0.00	0.00
21	Godar (NH01) - Chisapani	NH79	NH79-001	0.00	0.00	0.00	0.00	0.00	5.31
22	Chisapani - Mainawati	NH79	NH79-002	0.00	0.00	0.00	0.00	0.00	8.51
23	Mainawati - Dudhauri	NH79	NH79-003	0.00	0.00	0.00	0.00	0.00	6.19
Total				93.50	41.42	18.05	152.97	0.00	80.18



DISTRICT: MAHOTTARI

PROVINCE: 2

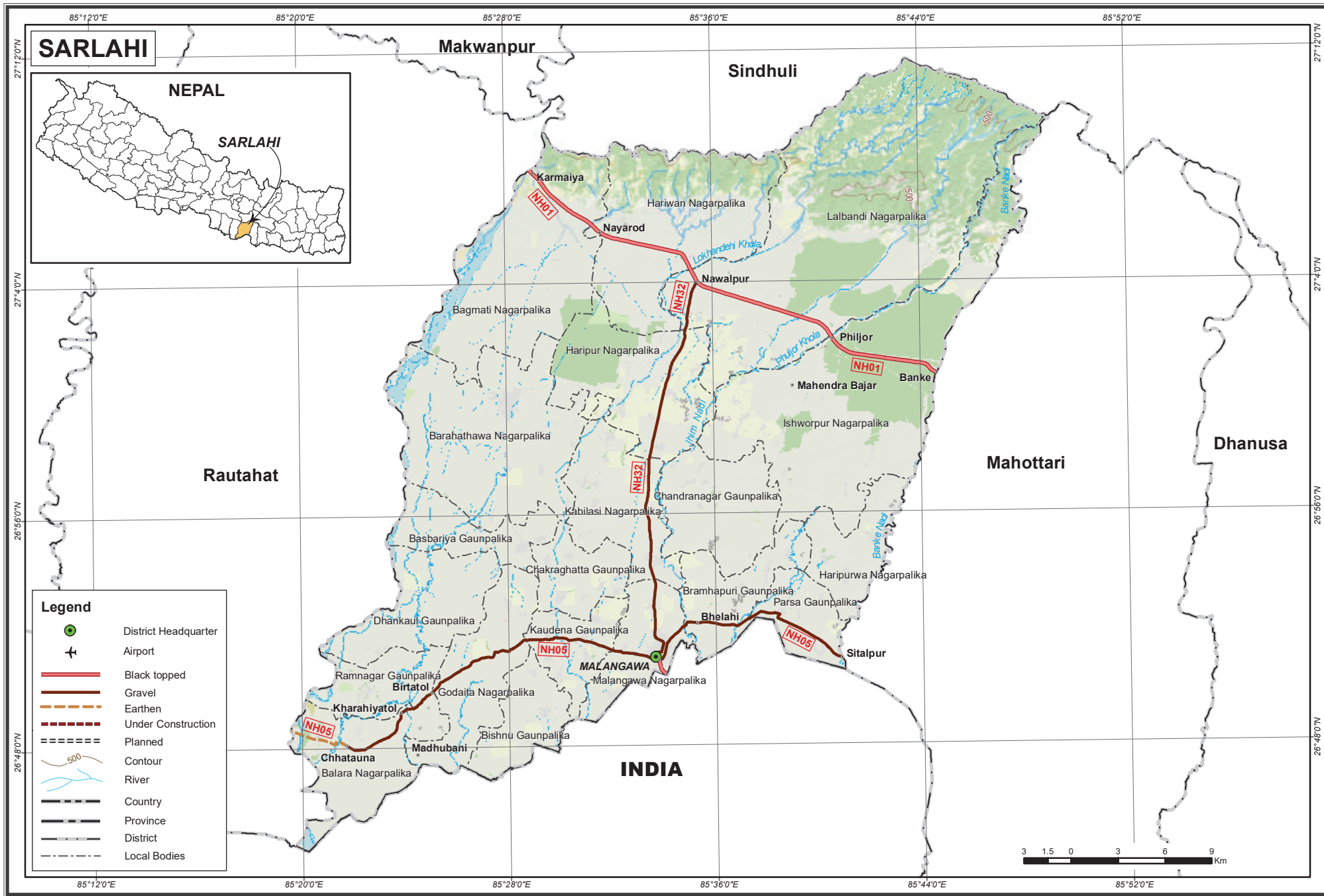
S.N	Name of Road	NH No	Link Code	BT	GR	ER	Total	UC	PL
1	Ratu-Bardibas	NH01	NH01-022	1.89	0.00	0.00	1.89	0.00	0.00
2	Bardibas-Banke	NH01	NH01-023	15.59	0.00	0.00	15.59	0.00	0.00
3	Janakpur - Thalahi (DB)	NH05	NH05-011	1.77	12.69	6.03	20.49	0.00	0.00
4	Thalahi (DB) - Samsi	NH05	NH05-012	0.00	4.71	0.00	4.71	0.00	0.00
5	Samsi - Sitalpur	NH05	NH05-013	0.00	0.00	10.11	10.11	0.00	0.00
6	Bardibas - Rato River	NH13	NH13-001	12.50	0.00	0.00	12.50	0.00	0.00
7	Bhittamod - Buddhijibi Chowk (Jaleshwar)	NH28	NH28-001	0.00	4.17	0.00	4.17	0.00	0.00
8	Buddhijibi Chowk (Jaleshwar) - Mahadev Pokhari	NH28	NH28-002	0.00	0.00	1.61	1.61	0.00	0.00
9	Mahadev Pokhari - Bakharibhath	NH28	NH28-003	0.00	0.00	2.66	2.66	0.00	0.00
10	Bakharibhath-Bardibas	NH28	NH28-004	5.00	37.00	0.00	42.00	0.00	0.00
Total				36.75	58.57	20.41	115.73	0.00	0.00



DISTRICT: SARLAHI

PROVINCE: 2

S.N	Name of Road	NH No	Link Code	BT	GR	ER	Total	UC	PL
1	Banke-Nawalpur	NH01	NH01-024	16.88	0.00	0.00	16.88	0.00	0.00
2	Nawalpur-Bagmati	NH01	NH01-025	13.35	0.00	0.00	13.35	0.00	0.00
3	Sitalpur - Malangwa	NH05	NH05-014	0.00	14.51	0.00	14.51	0.00	0.00
4	Malangwa - Kharahiyatol	NH05	NH05-015	0.00	18.51	0.00	18.51	0.00	0.00
5	Kharahiyatol - Chhatauna	NH05	NH05-016	0.00	4.74	0.00	4.74	0.00	0.00
6	Chhatauna - Bhutahitola	NH05	NH05-017	0.00	0.00	9.58	9.58	0.00	0.00
7	Nawalpur - Malangwa	NH32	NH32-001	0.00	22.02	0.00	22.02	0.00	0.00
8	Malangwa - Malangwa Town	NH32	NH32-002	0.00	4.61	0.00	4.61	0.00	0.00
9	Malangwa Town - Sonbarsa (IB)	NH32	NH32-003	2.56	0.00	0.00	2.56	0.00	0.00
Total				32.79	64.39	9.58	106.76	0.00	0.00



DISTRICT: RAUTAHAT

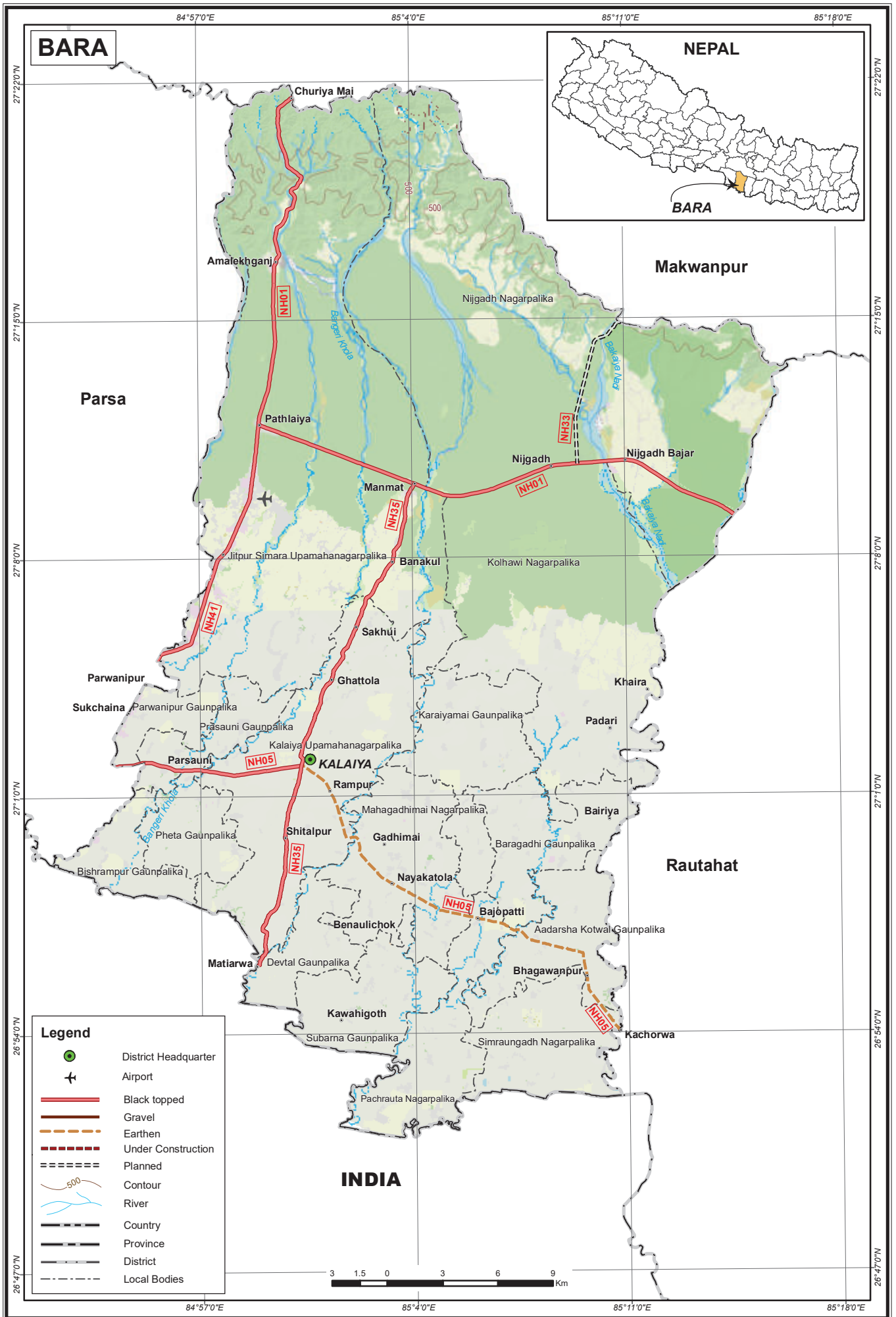
PROVINCE: 2

S.N	Name of Road	NH No	Link Code	BT	GR	ER	Total	UC	PL
1	Bagmati-Chandranigahapur	NH01	NH01-026	13.71	0.00	0.00	13.71	0.00	0.00
2	Chandranigahapur-Dhansar	NH01	NH01-027	12.68	0.00	0.00	12.68	0.00	0.00
3	Chhatauna - Bhutahitola	NH05	NH05-017	0.00	0.00	9.58	9.58	0.00	0.00
4	Bhutahitola - Kachorwa	NH05	NH05-018	0.00	0.00	13.57	13.57	0.00	0.00
5	Chandranigahapur-Gaur municipality boundary	NH36	NH36-001	38.27	0.00	0.00	38.27	0.00	0.00
6	Gaur municipality boundary-Gaur	NH36	NH36-002	5.87	0.00	0.00	5.87	0.00	0.00
7	Gaur-Bairganiya (IB)	NH36	NH36-003	1.30	0.00	0.00	1.30	0.00	0.00
Total				71.83	0.00	23.15	94.98	0.00	0.00

DISTRICT: BARA

PROVINCE: 2

S.N	Name of Road	NH No	Link Code	BT	GR	ER	Total	UC	PL
1	Dhansar-Pathlaiya	NH01	NH01-028	27.71	0.00	0.00	0.00	0.00	0.00
2	Pathlaiya-Chure	NH01	NH01-029	19.34	0.00	0.00	0.00	0.00	0.00
3	Kachorwa - Kalaiya	NH05	NH05-019	0.00	0.00	24.61	0.00	0.00	0.00
4	Kalaiya - Birgunj	NH05	NH05-020	11.57	0.00	0.00	0.00	0.00	0.00
5	Jaspal - Nijgadh(Kathmandu -Terai Fast Track)	NH33	NH33-004	0.00	0.00	0.00	0.00	0.00	14.80
6	Manmat (MRM)-Kalaiya-Matlarwa (IB)	NH35	NH35-001	28.00	0.00	0.00	0.00	0.00	0.00
7	Parwanipur - Jitpur	NH41	NH41-002	8.27	0.00	0.00	0.00	0.00	0.00
8	Jitpur - Pathlaiya	NH41	NH41-003	6.89	0.00	0.00	0.00	0.00	0.00
Total				101.78	0.00	24.61	0.00	0.00	14.80



DISTRICT: PARSA

PROVINCE: 2

S.N	Name of Road	NH No	Link Code	BT	GR	ER	Total	UC	PL
1	Kalaiya - Birgunj	NH05	NH05-020	11.57	0.00	0.00	11.57	0.00	0.00
2	Birgunj - Basantapur	NH05	NH05-021	0.00	0.00	25.57	25.57	0.00	0.00
3	Basantapur - Amuwapost (DB)	NH05	NH05-022	4.04	0.00	35.76	39.80	0.00	0.00
4	ICD (Birgunj)-Parwanipur	NH41	NH41-001	10.20	0.00	0.00	10.20	0.00	0.00
5	Parwanipur - Jitpur	NH41	NH41-002	8.27	0.00	0.00	8.27	0.00	0.00
6	Thori - Bhandara	NH42	NH42-001	2.83	0.00	0.00	2.83	0.00	33.36
Total				36.91	0.00	61.33	98.24	0.00	33.36



**BAGMATI
PROVINCE**

BAGMATI PROVINCE
National Highway Length and Pavement Category
(in Kilometer)

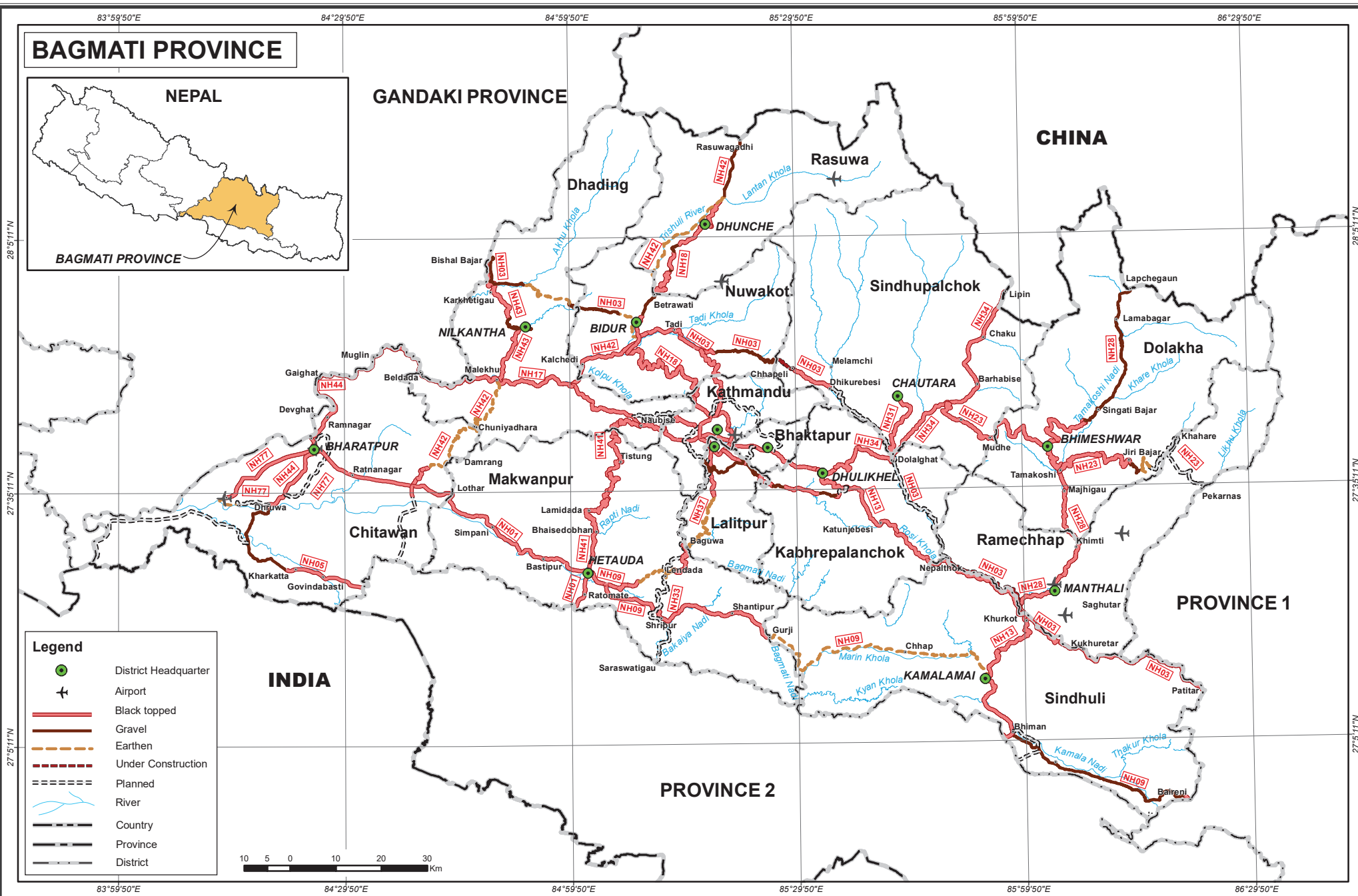
S.No	District	BT	GR	ER	Total	UC	PL
1	Dolakha	144.95	60.21	17.00	222.16	0.00	27.00
2	Sindhupalchok	115.89	0.00	0.00	115.89	5.00	31.79
3	Rasuwa	47.07	21.80	36.06	104.93	0.00	0.00
4	Dhading	145.99	38.99	45.00	229.98	0.00	23.00
5	Nuwakot	108.41	42.20	10.00	160.61	0.00	0.00
6	Kathmandu	77.51	0.00	0.00	77.51	0.00	43.00
7	Bhaktapur	14.12	0.00	0.00	14.12	0.00	22.01
8	Lalitpur	32.78	23.99	32.20	88.97	0.00	7.00
9	Kabhrepalanchok	100.70	6.20	0.00	106.90	0.00	51.14
10	Ramechhap	34.36	0.00	0.00	34.36	28.01	47.50
11	Sindhuli	160.18	49.30	70.94	280.42	0.00	17.08
12	Makawanpur	219.98	1.89	17.70	239.57	0.00	56.00
13	Chitawan	160.62	24.44	32.15	217.21	0.00	97.02
	Total	1,362.56	269.02	261.05	1,892.63	33.01	422.54

BAGMATI PROVINCE



GANDAKI PROVINCE

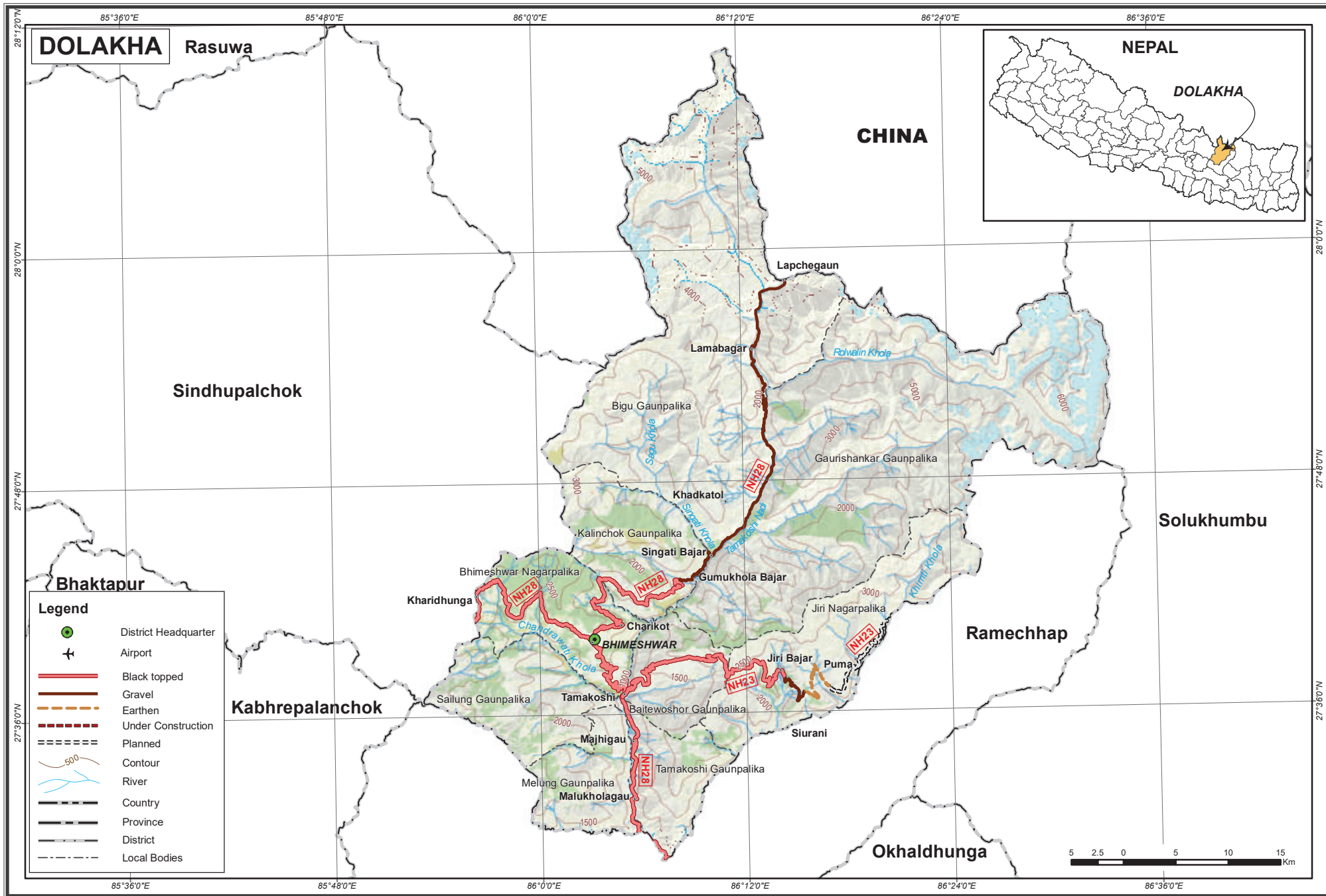
CHINA



DISTRICT: DOLAKHA

PROVINCE: BAGMATI

S.N	Name of Road	NH No	Link Code	BT	GR	ER	Total	UC	PL
1	Khahare - Jiri	NH23	NH23-005	0.00	10.00	17.00	27.00	0.00	27.00
2	Jiri - Tamkoshi	NH23	NH23-006	37.04	0.00	0.00	37.04	0.00	0.00
3	Tamakoshi - Charikot	NH23	NH23-007	18.20	0.00	0.00	18.20	0.00	0.00
4	Charikot - Kharidhunga	NH23	NH23-008	25.45	0.00	0.00	25.45	0.00	0.00
5	Kharidhunga - Khadichaur	NH23	NH23-009	28.27	0.00	0.00	28.27	0.00	0.00
6	Khimti - Kirentar	NH28	NH28-007	2.10	0.00	0.00	2.10	0.00	0.00
7	Milti Khola - Tamakoshi	NH28	NH28-009	20.00	0.00	0.00	20.00	0.00	0.00
8	Charikot - Dolakha	NH28	NH28-010	4.67	0.00	0.00	4.67	0.00	0.00
9	Dolakha - Lamabagar - Lapchegaun (IB)	NH28	NH28-011	34.79	50.21	0.00	85.00	0.00	0.00
Total				170.52	60.21	17.00	247.73	0.00	27.00



DISTRICT: SINDHUPALCHOK

PROVINCE: BAGMATI

S.N	Name of Road	NH No	Link Code	BT	GR	ER	Total	UC	PL
1	Dolalghat - Bahunepati	NH03	NH03-023	0.00	0.00	0.00	0.00	0.00	35.00
2	Bahunepati - Bhotechaur Road Junction	NH03	NH03-024	12.60	0.00	0.00	12.60	0.00	0.00
3	Bhotechaur Road Junction - Patibhanjang	NH03	NH03-025	0.00	0.00	0.00	0.00	5.00	0.00
4	Kharidhunga - Khadichaur	NH23	NH23-009	28.27	0.00	0.00	28.27	0.00	0.00
5	Dolalghat - Chautara	NH31	NH31-001	25.12	0.00	0.00	25.12	0.00	0.00
6	Dolalghat-Lamosangu	NH34	NH34-013	24.10	0.00	0.00	24.10	0.00	0.00
7	Lamosangu-Barabise	NH34	NH34-014	6.00	0.00	0.00	6.00	0.00	0.00
8	Barabise-Kodari	NH34	NH34-015	27.00	0.00	0.00	27.00	0.00	0.00
Total				123.09	0.00	0.00	123.09	5.00	35.00

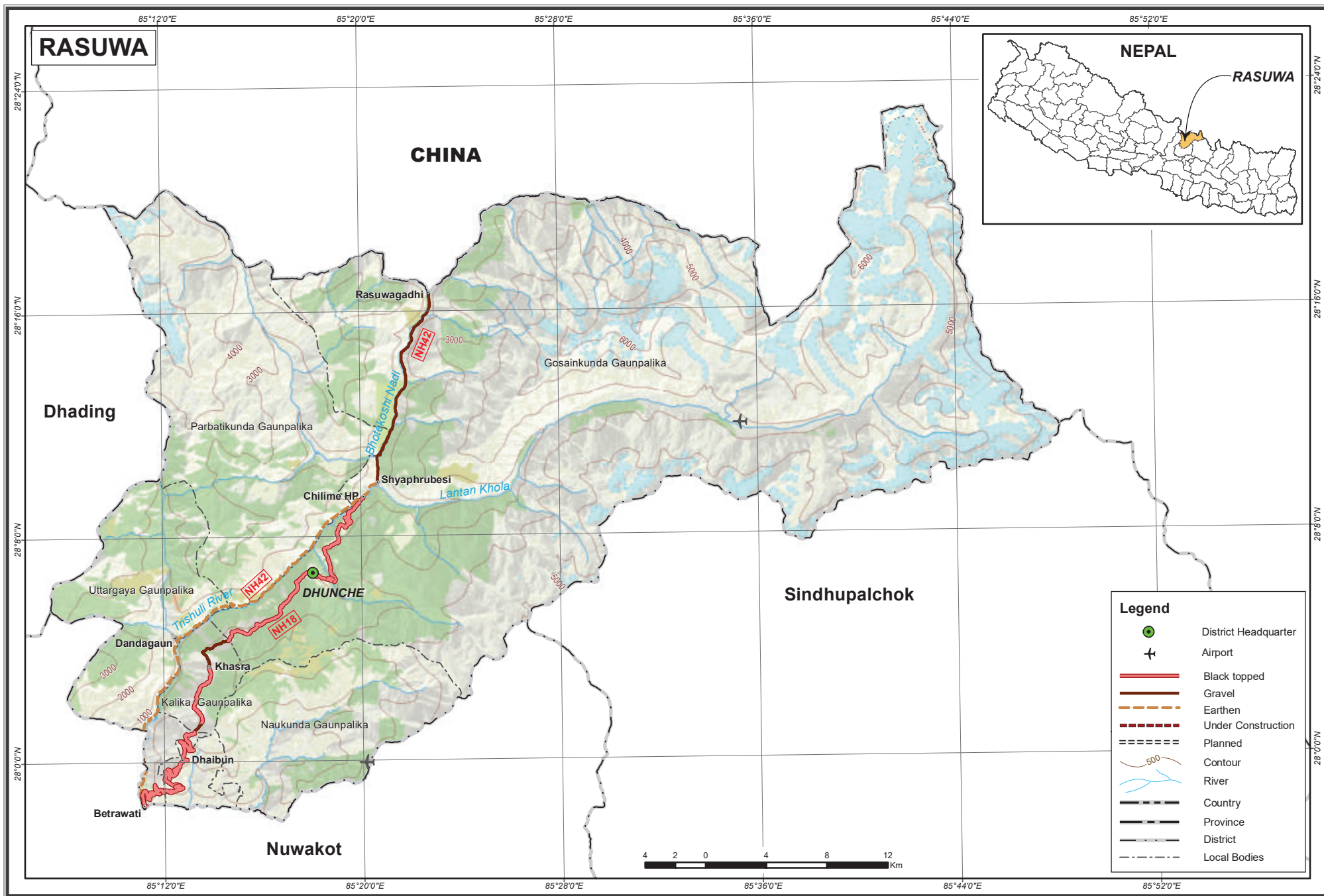
SINDHUPALCHOK



DISTRICT: RASUWA

PROVINCE: BAGMATI

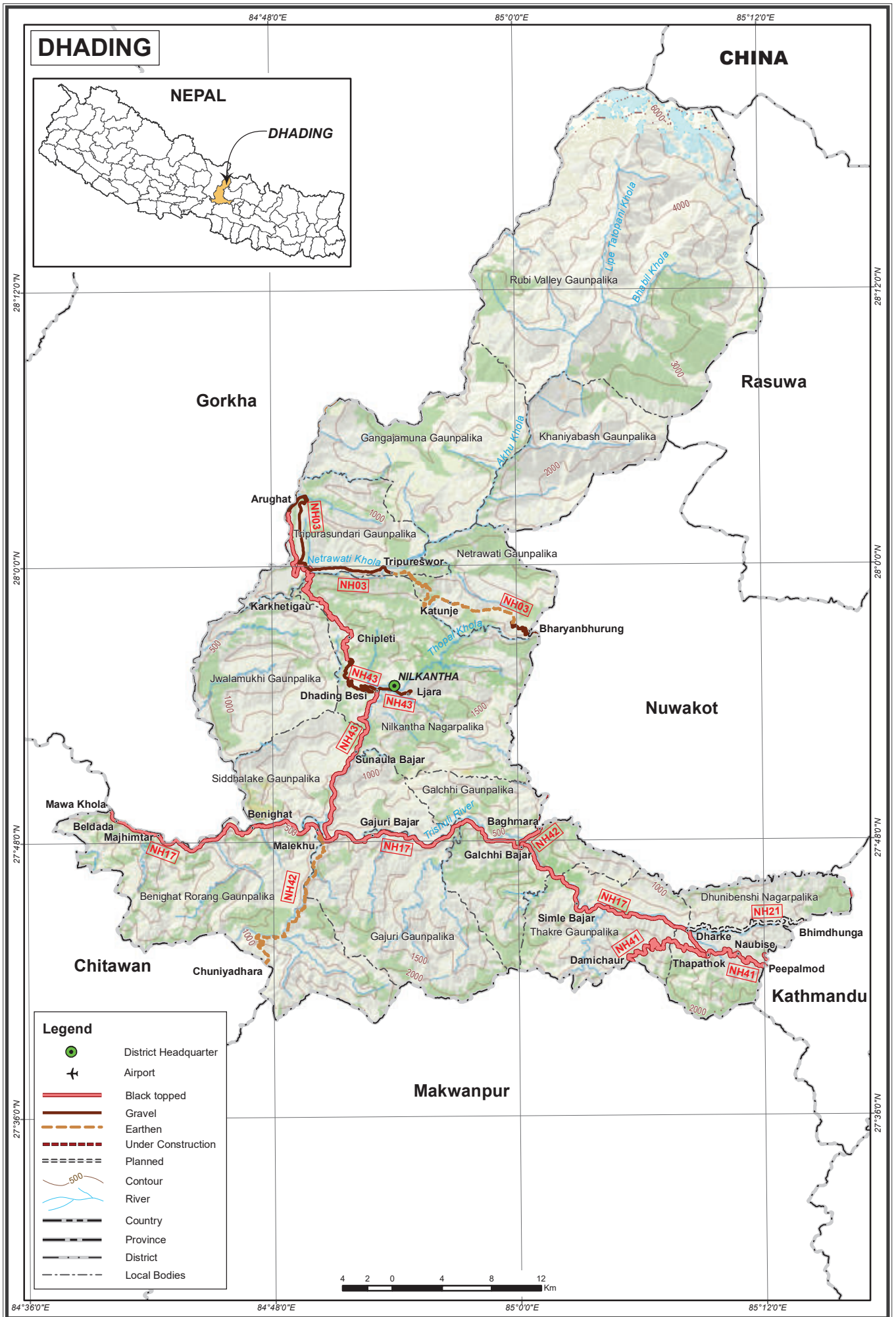
S.N	Name of Road	NH No	Link Code	BT	GR	ER	Total	UC	PL
1	Betrawati - Dhunche	NH18	NH18-006	36.46	3.80	0.00	40.26	0.00	0.00
2	Dhunche - Shyaphrubesi	NH18	NH18-007	10.37	0.00	0.00	10.37	0.00	0.00
3	Betrawati Bridge - Betrawati	NH42	NH42-010	0.24	0.00	0.00	0.24	0.00	0.00
4	Betrawati - Dandagaun	NH42	NH42-011	0.00	0.00	15.10	15.10	0.00	0.00
5	Dandagaun - Chileme HP	NH42	NH42-012	0.00	0.00	19.63	19.63	0.00	0.00
6	Chileme HP - Shyaphrubesi	NH42	NH42-013	0.00	0.00	1.33	1.33	0.00	0.00
7	Shyaphrubesi - Rasuwagadhi (IB)	NH42	NH42-014	0.00	18.00	0.00	18.00	0.00	0.00
Total				47.07	21.80	36.06	104.93	0.00	0.00



DISTRICT: DHADING

PROVINCE: BAGMATI

S.N	Name of Road	NH No	Link Code	BT	GR	ER	Total	UC	PL
1	Katunje (DB) - Katunje	NH03	NH03-032	0.00	6.00	10.00	0.00	0.00	0.00
2	Katunje - Tripureswor	NH03	NH03-033	0.00	0.00	8.00	0.00	0.00	0.00
3	Tripureswor - Salyantar	NH03	NH03-034	0.00	14.00	0.00	0.00	0.00	0.00
4	Salyantar - Arughat	NH03	NH03-035	0.00	4.00	0.00	0.00	0.00	0.00
5	Aarughat - Hatiya Bazar	NH03	NH03-036	0.00	4.12	11.60	0.00	0.00	0.00
6	Naubise - Galchhi	NH17	NH17-001	22.06	0.00	0.00	0.00	0.00	0.00
7	Galchhi - Malekhu	NH17	NH17-002	20.48	0.00	0.00	0.00	0.00	0.00
8	Melakhu - Mawa Khola	NH17	NH17-003	24.07	0.00	0.00	0.00	0.00	0.00
9	Bhimdhunga-Dharke	NH21	NH21-003	0.00	0.00	0.00	0.00	0.00	23.00
10	Sopyarg (DB) - Naubise	NH41	NH41-011	17.11	0.00	0.00	0.00	0.00	0.00
11	Naubise - Peepalmod	NH41	NH41-012	10.66	0.00	0.00	0.00	0.00	0.00
12	Chuniyadhara(DB) - Malekhu	NH42	NH42-004	0.00	0.00	27.00	0.00	0.00	0.00
13	Galchhi - Baghmara	NH42	NH42-005	2.99	0.00	0.00	0.00	0.00	0.00
14	Malekhu - Dhading Besi	NH43	NH43-001	20.40	0.00	0.00	0.00	0.00	0.00
15	Dhading Besi - Salyamtar - Arughat	NH43	NH43-002	28.22	14.87	0.00	0.00	0.00	0.00
Total				145.99	42.99	56.60	0.00	0.00	23.00



DISTRICT: NUWAKOT

PROVINCE: BAGMATI

S.N	Name of Road	NH No	Link Code	BT	GR	ER	Total	UC	PL
1	Patibhanjang - Budhisera	NH03	NH03-026	0.00	26.00	0.00	26.00	0.00	0.00
2	Budhisera - Chaughada	NH03	NH03-027	12.49	0.00	0.00	12.49	0.00	0.00
3	Chaughada - Bidur	NH03	NH03-028	7.49	0.00	0.00	7.49	0.00	0.00
4	Bidur - Kalyanpur	NH03	NH03-029	0.00	0.00	10.00	10.00	0.00	0.00
5	Kalyanpur - Samari	NH03	NH03-030	0.00	6.00	0.00	6.00	0.00	0.00
6	Samari - Katunje (DB)	NH03	NH03-031	0.00	4.00	0.00	4.00	0.00	0.00
7	Thulo Khola - Kakani	NH18	NH18-003	7.68	0.00	0.00	7.68	0.00	0.00
8	Kakani -Tadi Khola	NH18	NH18-004	34.60	0.00	0.00	34.60	0.00	0.00
9	Tadi Khola - Beltar	NH18	NH18-005	3.40	0.00	0.00	3.40	0.00	0.00
10	Gurjebhanjyang - Thanapati	NH40	NH40-004	12.52	0.00	0.00	12.52	0.00	0.00
11	Baghmara - Beltar	NH42	NH42-006	21.40	0.00	0.00	21.40	0.00	0.00
12	Beltar - Battar	NH42	NH42-007	4.12	0.00	0.00	4.12	0.00	0.00
13	Beltar - Battar	NH42	NH42-007	4.12	0.00	0.00	4.12	0.00	0.00
14	Battar - Gerkhutar	NH42	NH42-008	4.71	0.00	0.00	4.71	0.00	0.00
15	Gerkhutar - Betrawati Bridge	NH42	NH42-009	0.00	6.20	0.00	6.20	0.00	0.00
Total				112.53	42.20	10.00	164.73	0.00	0.00

NUWAKOT



Rasuwa

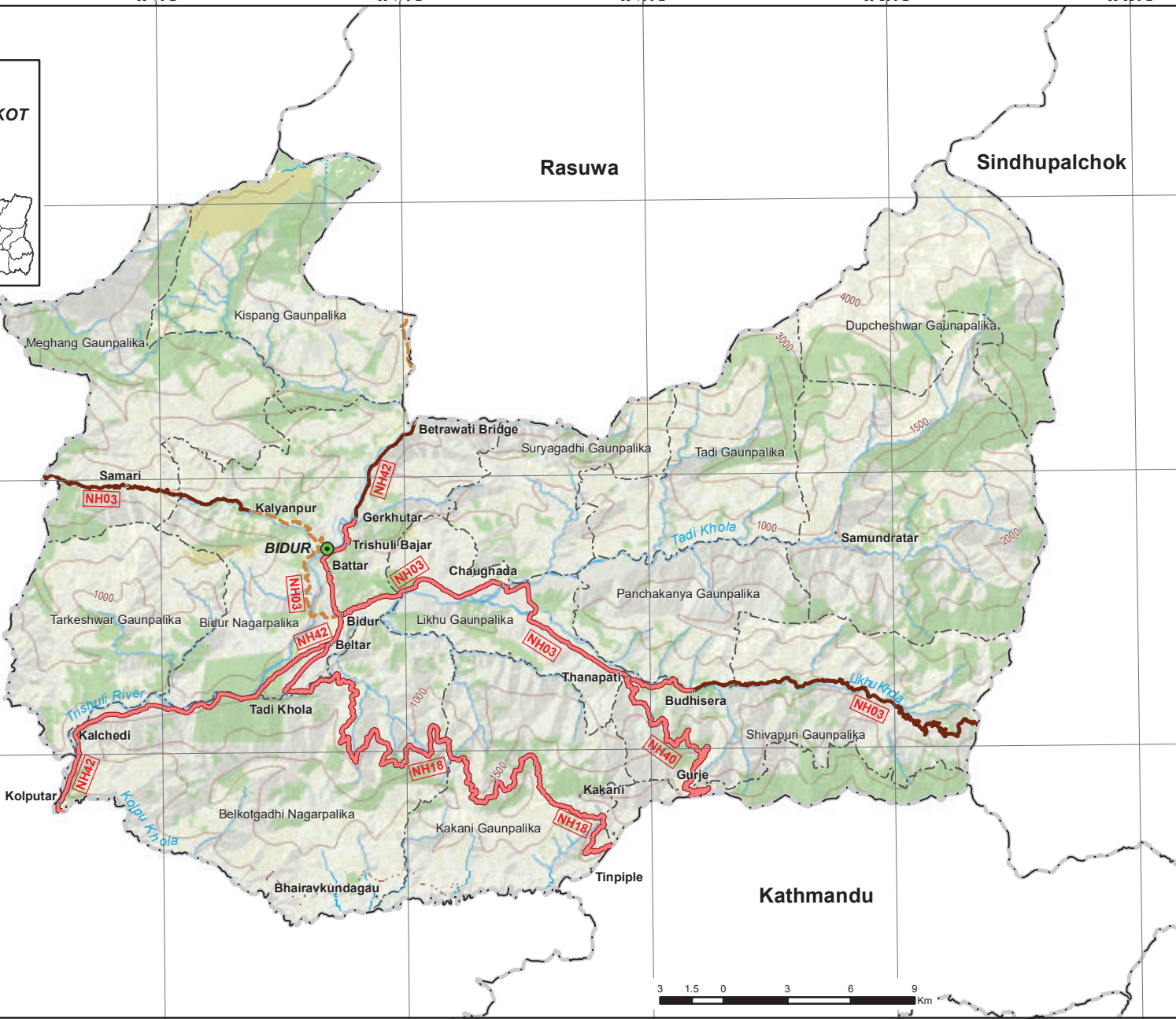
Sindhupalchok

Dhading

Kathmandu

Legend

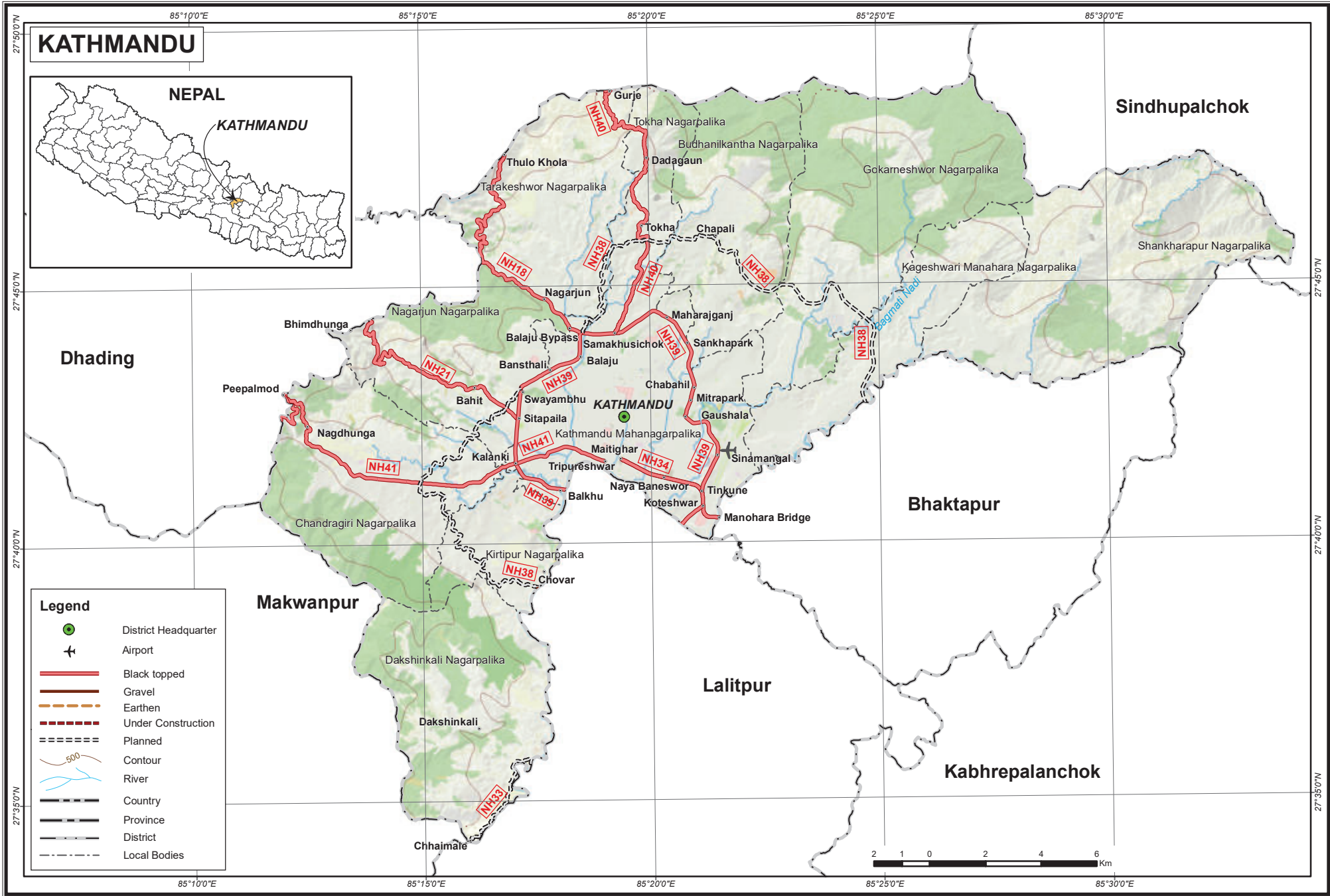
- District Headquarter
- Airport
- Black topped
- Gravel
- Earthen
- Under Construction
- Planned
- Contour
- River
- Country
- Province
- District
- Local Bodies



DISTRICT: KATHMANDU

PROVINCE: BAGMATI

S.N	Name of Road	NH No	Link Code	BT	GR	ER	Total	UC	PL
1	Balaju bypas - Nagarjun	NH18	NH18-001	1.59	0.00	0.00	1.59	0.00	0.00
2	Nagarjun - Thulo Khola	NH18	NH18-002	10.12	0.00	0.00	10.12	0.00	0.00
3	Sitapaila - Bahit	NH21	NH21-001	2.00	0.00	0.00	2.00	0.00	0.00
4	Bahit - Bhimdhunga	NH21	NH21-002	6.00	0.00	0.00	6.00	0.00	0.00
5	Dakshinkali - Chhaimale	NH33	NH33-002	0.00	0.00	0.00	0.00	0.00	4.00
6	Maitighar-Tinkune	NH34	NH34-001	2.74	0.00	0.00	2.74	0.00	0.00
7	Tinkune-Koteshwar	NH34	NH34-002	0.87	0.00	0.00	0.87	0.00	0.00
8	Koteshwar-Manohara bridge	NH34	NH34-003	0.78	0.00	0.00	0.78	0.00	0.00
9	Bhuthkel-Bhatkepati(KTM Outer Ringroad)	NH38	NH38-001	0.00	0.00	0.00	0.00	0.00	3.85
10	Bhatkepati-Swayambu(KTM Outer Ringroad)	NH38	NH38-002	0.00	0.00	0.00	0.00	0.00	11.50
11	Swayambu-Chapali(KTM Outer Ringroad)	NH38	NH38-003	0.00	0.00	0.00	0.00	0.00	9.27
12	Chapali-Changunarayan(KTM Outer Ringroad)	NH38	NH38-004	0.00	0.00	0.00	0.00	0.00	14.38
13	Manohara River - Koteswor (H03) KTM Ringroad)	NH39	NH39-001	1.00	0.00	0.00	1.00	0.00	0.00
14	Tinkune - Sinamangal - Gaushala (KTM Ringroad)	NH39	NH39-002	4.00	0.00	0.00	4.00	0.00	0.00
15	Gaushala - Mitrapark (KTM Ringroad)	NH39	NH39-003	1.00	0.00	0.00	1.00	0.00	0.00
16	Mitrapark - Chabahil (KTM Ringroad)	NH39	NH39-004	0.50	0.00	0.00	0.50	0.00	0.00
17	Chabahil - Sankhapark (KTM Ringroad)	NH39	NH39-005	2.00	0.00	0.00	2.00	0.00	0.00
18	Sankhapark - Maharajganj (KTM Ringroad)	NH39	NH39-006	1.00	0.00	0.00	1.00	0.00	0.00
19	Maharajganj - Balaju Bypass Junction (KTM Ringroad)	NH39	NH39-007	3.50	0.00	0.00	3.50	0.00	0.00
20	Balaju Bypass Junction (KTM Ringroad) - Ring road-Balaju ByPass	NH39	NH39-008	0.95	0.00	0.00	0.95	0.00	0.00
21	Balaju Junction - Banasthali - Swoyambhu (KTM Ringroad)	NH39	NH39-009	2.00	0.00	0.00	2.00	0.00	0.00
22	Swoyambhu - Kalanki (KTM Ringroad)	NH39	NH39-010	3.00	0.00	0.00	3.00	0.00	0.00
23	Kalanki - Balkhu (KTM Ringroad)	NH39	NH39-011	3.00	0.00	0.00	3.00	0.00	0.00
24	Samakhushi Chowk - Tokha	NH40	NH40-001	6.00	0.00	0.00	6.00	0.00	0.00
25	Tokha - Dandagaun	NH40	NH40-002	3.50	0.00	0.00	3.50	0.00	0.00
26	Dandagaun - Gurjebhanjyang	NH40	NH40-003	7.50	0.00	0.00	7.50	0.00	0.00
27	Peepalmod - Nagdhunga	NH41	NH41-013	1.89	0.00	0.00	1.89	0.00	0.00
28	Nagdhunga - Kalanki (Ring road)	NH41	NH41-014	9.11	0.00	0.00	9.11	0.00	0.00
29	Kalanki (Ring road)-Tripureswor	NH41	NH41-015	3.46	0.00	0.00	3.46	0.00	0.00
Total				77.51	0.00	0.00	77.51	0.00	43.00



DISTRICT: BHAKTAPUR

PROVINCE: BAGMATI

S.N	Name of Road	NH No	Link Code	BT	GR	ER	Total	UC	PL
1	Manohara bridge-Sallaghari	NH34	NH34-004	5.34	0.00	0.00	5.34	0.00	0.00
2	Sallaghari- Surya Binayak Hanumante Culvert	NH34	NH34-005	2.06	0.00	0.00	2.06	0.00	0.00
3	Suryabinayak Hanumante Culvert-Sanga	NH34	NH34-006	6.72	0.00	0.00	6.72	0.00	0.00
4	Changunarayan-Suryabinyak(KTM Outer Ringroad)	NH38	NH38-005	0.00	0.00	0.00	0.00	0.00	14.80
5	Suryabinyak-Lubhu(KTM Outer Ringroad)	NH38	NH38-006	0.00	0.00	0.00	0.00	0.00	7.21
Total				14.12	0.00	0.00	14.12	0.00	22.01

BHAKTAPUR



Kathmandu

Chagunarayan

Lamidada

Tilkot

Pikhel

Phedigaun

Kharjapati

Duwakot

Pakaunepati

Basbari

Changunarayan Nagarpalika

Sano Thimi

Nagadesh

Army camp

Adhikarigau

Kaushaltar

Thimi

NH34

Nekosera

Kamalbinayak

Nalachhap

Lohakanthali

Madhyapur Thimi Nagarpalika

Sallaghari

Katunje

Suryabinayak

Jagati

NH39

Gamcha

NH34

Nalinchok

Sumlinter

Gundugau

Suryabinayak Nagarpalika

Lalitpur

Chamelidada

Kabhrepalanchok

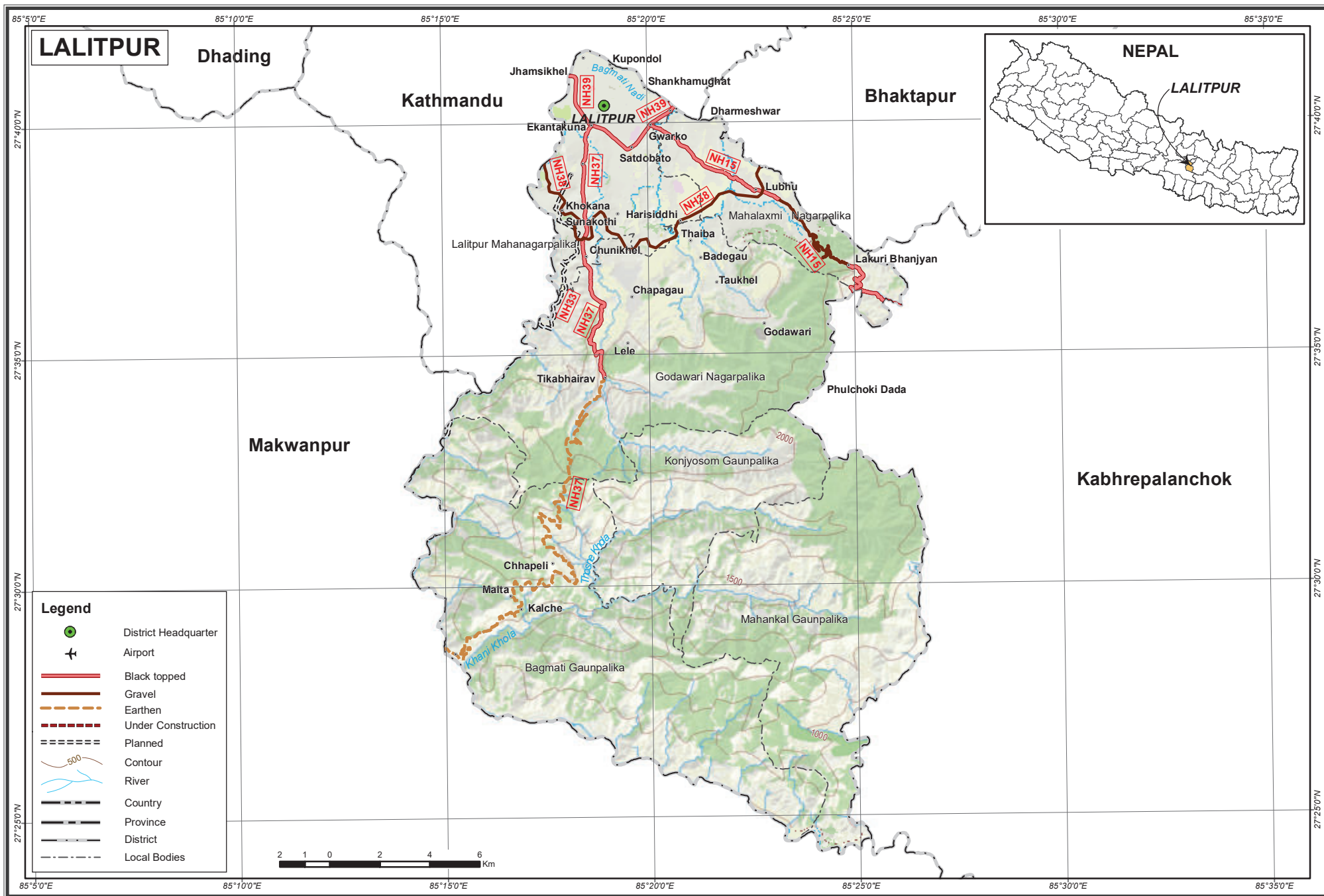
Legend

- District Headquarter
- Airport
- Black topped
- Gravel
- Earthen
- Under Construction
- Planned
- Contour
- River
- Country
- Province
- District
- Local Bodies



DISTRICT: LALITPUR**PROVINCE: BAGMATI**

S.N	Name of Road	NH No	Link Code	BT	GR	ER	Total	UC	PL
1	Gwarko - Lankuri Bhanjyang	NH15	NH15-001	12.10	12.99	0.00	25.09	0.00	0.00
2	Lankuri Bhanjyang - Dapcha Chhatrebangh	NH15	NH15-002	13.75	6.20	0.00	19.95	0.00	0.00
3	Kathmandu (Outer Ring Road) - Dakshainkali	NH33	NH33-001	0.00	0.00	0.00	0.00	0.00	7.00
4	Bagmati River - Tikabhairab	NH37	NH37-003	0.00	0.00	32.20	32.20	0.00	0.00
5	Tikabhairab - Ekantakuna	NH37	NH37-004	12.49	0.00	0.00	12.49	0.00	0.00
6	Lubhu-Thaiba-Bhutkhel(KTM Outer Ringroad)	NH38	NH38-007	0.00	11.00	0.00	11.00	0.00	0.00
7	Balkhu - Ekantakuna (KTM Ringroad)	NH39	NH39-012	2.00	0.00	0.00	2.00	0.00	0.00
8	Ekantakuna- Kusanti - Satdobato (KTM Ringroad)	NH39	NH39-013	2.00	0.00	0.00	2.00	0.00	0.00
9	Satdobato- Gwarko (KTM Ringroad)	NH39	NH39-014	1.50	0.00	0.00	1.50	0.00	0.00
10	Gwarko-Manohara River(Balkumari)(KTM Ringro	NH39	NH39-015	1.50	0.00	0.00	1.50	0.00	0.00
Total				45.34	30.19	32.20	107.73	0.00	7.00



LALITPUR

Dhading

Kathmandu

Bhaktapur

NEPAL

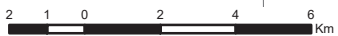
LALITPUR

Makwanpur

Kabhrepalanchok

Legend

- District Headquarter
- Airport
- Black topped
- Gravel
- Earthen
- Under Construction
- Planned
- Contour
- River
- Country
- Province
- District
- Local Bodies



DISTRICT: KABHREPALANCHOK

PROVINCE: BAGMATI

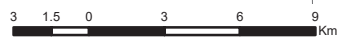
S.N	Name of Road	NH No	Link Code	BT	GR	ER	Total	UC	PL
1	Dobhantar (DB) - Dolalghat	NH03	NH03-022	0.00	0.00	0.00	0.00	0.00	34.00
2	Dolalghat - Bahunepati	NH03	NH03-023	0.00	0.00	0.00	0.00	0.00	35.00
3	Barkhe Khola - Dhulikhel	NH13	NH13-006	45.25	0.00	0.00	45.25	0.00	0.00
4	Lankuri Bhanjyang - Dapcha Chhatrebangh	NH15	NH15-002	13.75	6.20	0.00	19.95	0.00	0.00
5	Dapcha Chhatrebangh - Patleket	NH15	NH15-003	0.00	0.00	0.00	0.00	0.00	13.93
6	Sanga-Punyamata bridge	NH34	NH34-007	4.18	0.00	0.00	4.18	0.00	0.00
7	Punyamata bridge-Banepa	NH34	NH34-008	0.96	0.00	0.00	0.96	0.00	0.00
8	Banepa-Chalnedhunga	NH34	NH34-009	1.91	0.00	0.00	1.91	0.00	0.00
9	Chalnedhunga-Khawa	NH34	NH34-010	5.87	0.00	0.00	5.87	0.00	0.00
10	Khawa-Lamidanda	NH34	NH34-011	13.32	0.00	0.00	13.32	0.00	0.00
11	Lamidanda-Dolalghat	NH34	NH34-012	12.15	0.00	0.00	12.15	0.00	0.00
12	Dolalghat-Lamosangu	NH34	NH34-013	24.10	0.00	0.00	24.10	0.00	0.00
Total				121.49	6.20	0.00	127.69	0.00	82.93

KABHREPALANCHOK



Legend

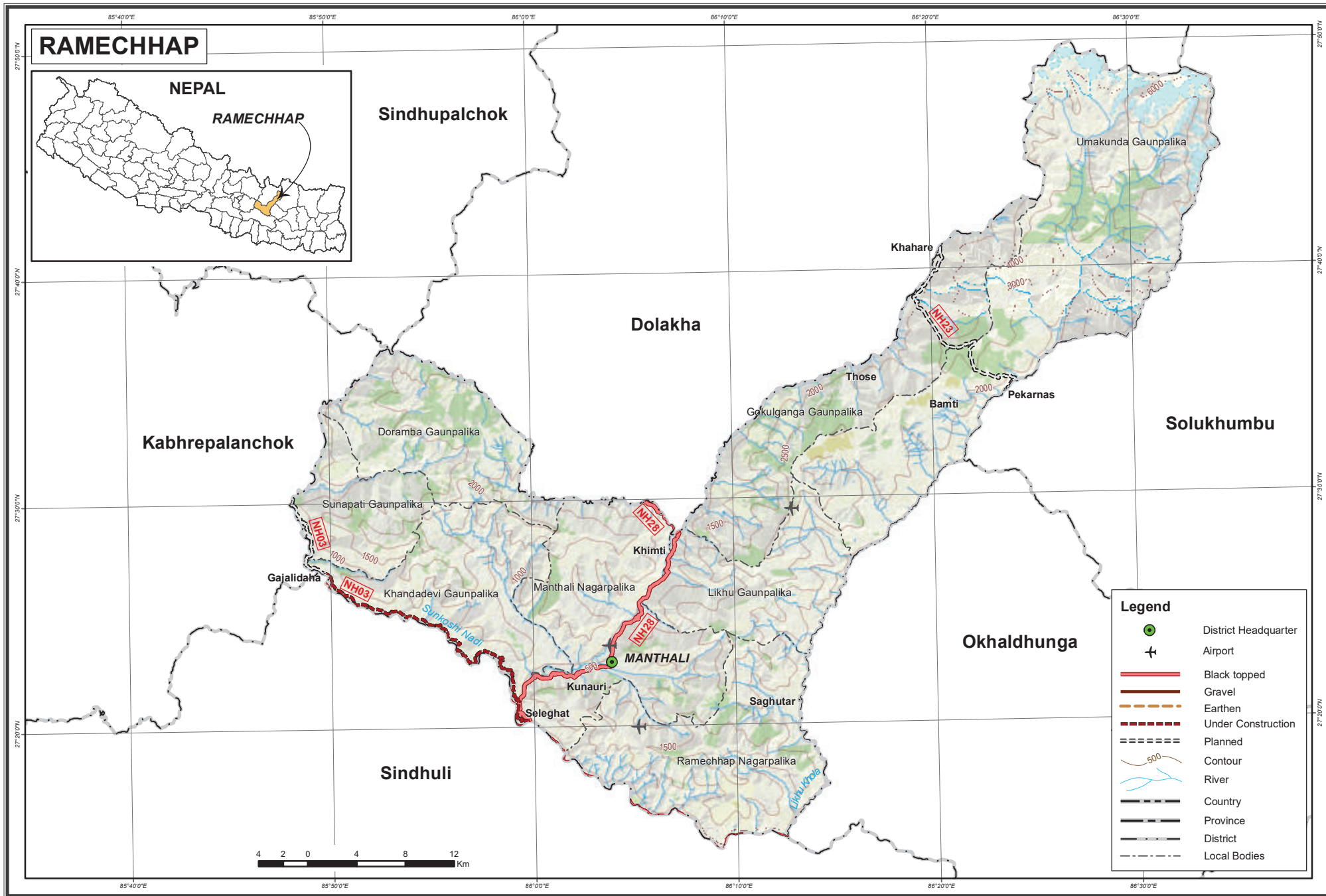
- District Headquarter
- Airport
- Black topped
- Gravel
- Earthen
- Under Construction
- Planned
- Contour
- River
- Country
- Province
- District
- Local Bodies



DISTRICT: RAMECHHAP

PROVINCE: BAGMATI

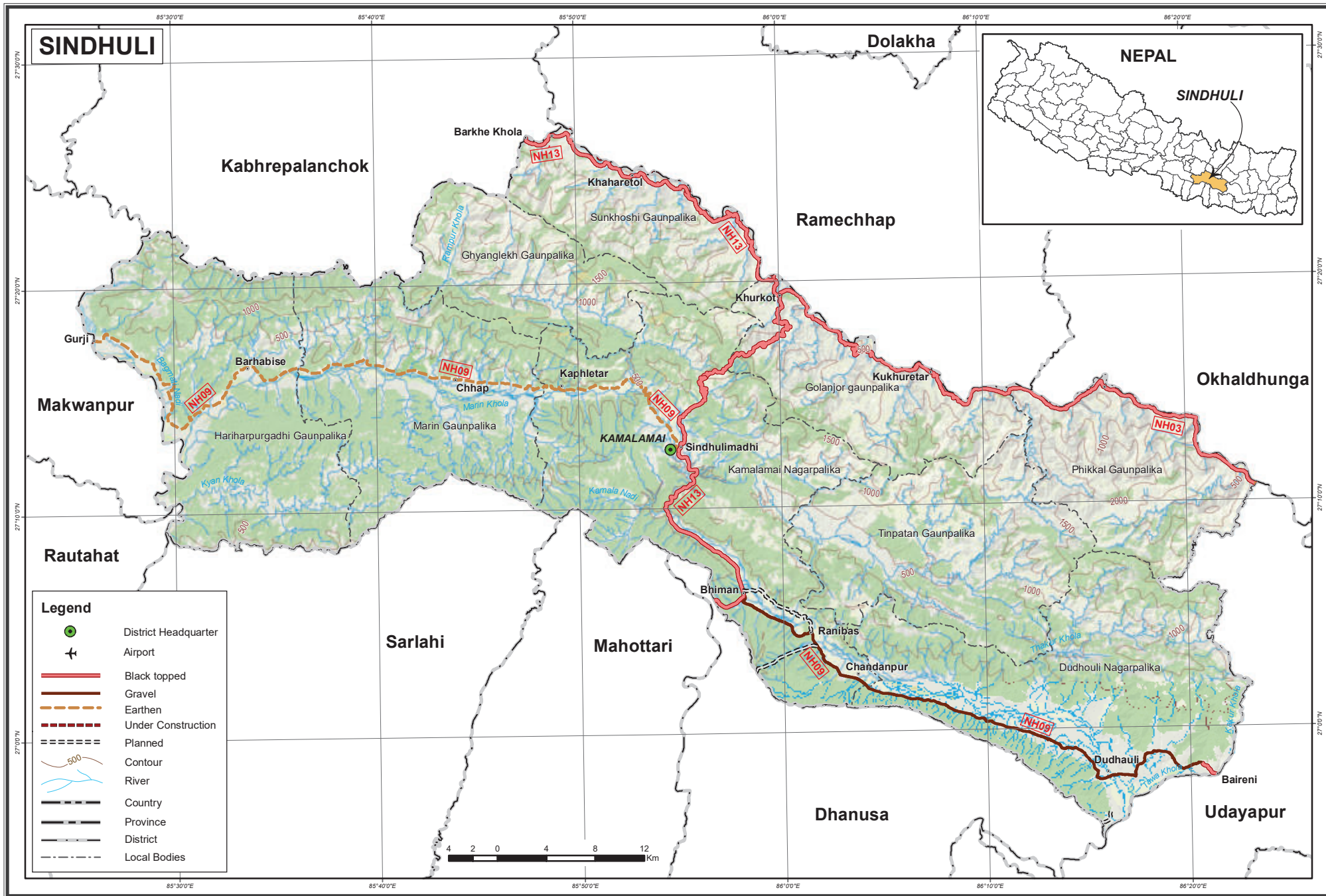
S.N	Name of Road	NH No	Link Code	BT	GR	ER	Total	UC	PL
1	Khurkot - Gajalidaha	NH03	NH03-020	0.00	0.00	0.00	0.00	28.01	0.00
2	Gajalidaha - Dobhantar (DB)	NH03	NH03-021	0.00	0.00	0.00	0.00	0.00	11.00
3	Pekarnas - Khahare	NH23	NH23-004	0.00	0.00	0.00	0.00	0.00	36.50
4	Khurkot - Manthali	NH28	NH28-005	15.21	0.00	0.00	15.21	0.00	0.00
5	Manthali - Khimti	NH28	NH28-006	17.15	0.00	0.00	17.15	0.00	0.00
8	Kirentar - Milti Khola	NH28	NH28-008	2.00	0.00	0.00	2.00	0.00	0.00
Total				34.36	0.00	0.00	34.36	28.01	47.50



DISTRICT: SINDHULI

PROVINCE: BAGMATI

S.N	Name of Road	NH No	Link Code	BT	GR	ER	Total	UC	PL
1	Bahadura Khola - Khurkot	NH03	NH03-019	60.00	0.00	0.00	60.00	0.00	0.00
2	Baireni - Bhiman	NH09	NH09-011	1.80	49.30	0.00	51.10	0.00	0.00
3	Sindhulibazar - Gurji	NH09	NH09-012	0.00	0.00	70.94	70.94	0.00	0.00
4	Chure Temple - Sindhuli	NH13	NH13-003	20.93	0.00	0.00	20.93	0.00	0.00
5	Sindhuli - Khurkot	NH13	NH13-004	35.80	0.00	0.00	35.80	0.00	0.00
6	Khurkot - Barkhe Khola	NH13	NH13-005	41.65	0.00	0.00	41.65	0.00	0.00
7	Tulsi Chauda (DB) - Ranibas	NH24	NH24-002	0.00	0.00	0.00	0.00	0.00	6.19
8	Ranibas - Bhiman	NH24	NH24-003	0.00	0.00	0.00	0.00	0.00	9.39
9	Mainawati - Dudhauri	NH79	NH79-003	0.00	0.00	0.00	0.00	0.00	6.19
Total				160.18	49.30	70.94	280.42	0.00	21.77



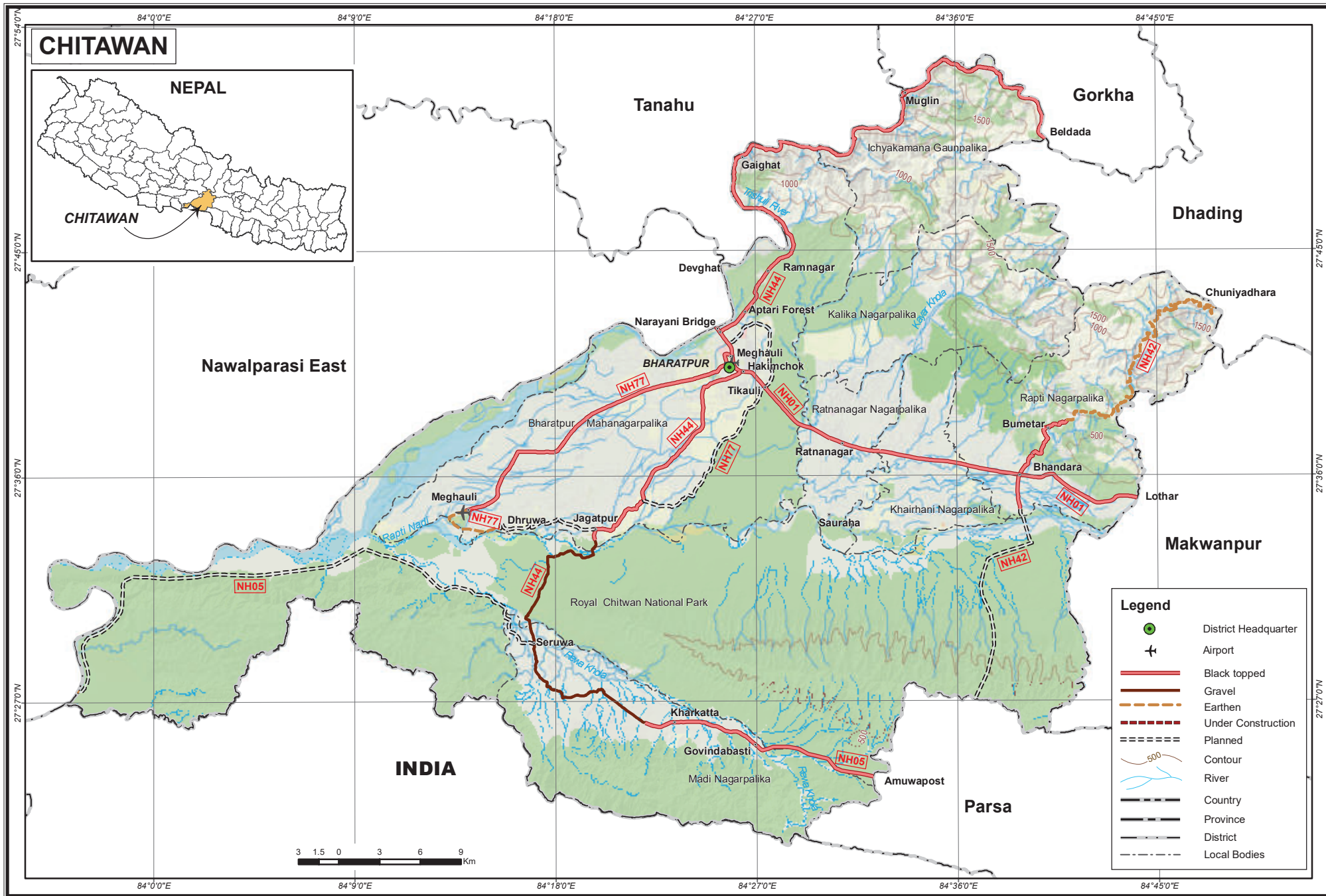
DISTRICT: MAKAWANPUR

PROVINCE: BAGMATI

S.N	Name of Road	NH No	Link Code	BT	GR	ER	Total	UC	PL
1	Chure-Ratmate	NH01	NH01-030	4.39	0.00	0.00	4.39	0.00	0.00
2	Ratmate-Hetauda	NH01	NH01-031	5.34	0.00	0.00	5.34	0.00	0.00
3	Hetauda-Sarashwati Khola	NH01	NH01-032	5.38	0.00	0.00	5.38	0.00	0.00
4	Sarashwati Khola-Lothar	NH01	NH01-033	35.47	0.00	0.00	35.47	0.00	0.00
5	Gurji - Chaughada	NH09	NH09-013	49.40	0.00	0.00	49.40	0.00	0.00
6	Chaughada - Hetauda	NH09	NH09-014	6.19	0.00	0.00	6.19	0.00	0.00
7	Chhaimale - Kulekhani - Budune - Shreepur - Jaspal	NH33	NH33-003	0.00	0.00	0.00	0.00	0.00	56.00
8	Chaughada - Makawanpur Gadhi	NH37	NH37-001	11.31	0.00	0.00	11.31	0.00	0.00
9	Makawanpur Gadhi - Bagmati River	NH37	NH37-002	13.11	1.89	17.70	32.70	0.00	0.00
10	Hetauda - Samari	NH41	NH41-004	3.31	0.00	0.00	3.31	0.00	0.00
11	Samari - Bhainse	NH41	NH41-005	7.90	0.00	0.00	7.90	0.00	0.00
12	Bhainse - Lamidanda	NH41	NH41-006	18.11	0.00	0.00	18.11	0.00	0.00
13	Lamidanda - Simbhanjyang	NH41	NH41-007	22.65	0.00	0.00	22.65	0.00	0.00
14	Simbhanjyang - Palung	NH41	NH41-008	14.84	0.00	0.00	14.84	0.00	0.00
15	Palung - Tistung	NH41	NH41-009	4.78	0.00	0.00	4.78	0.00	0.00
16	Tistung - Sopyarg (DB)	NH41	NH41-010	17.80	0.00	0.00	17.80	0.00	0.00
Total				219.98	1.89	17.70	239.57	0.00	56.00

DISTRICT: CHITAWAN
PROVINCE: BAGMATI

S.N	Name of Road	NH No	Link Code	BT	GR	ER	Total	UC	PL
1	Lothar-Tikauli	NH01	NH01-034	30.23	0.00	0.00	30.23	0.00	0.00
2	Tikauli-Hakimchok	NH01	NH01-035	2.06	0.00	0.00	2.06	0.00	0.00
3	Hakimchok-Narayanghat	NH01	NH01-036	3.63	0.00	0.00	3.63	0.00	0.00
4	Narayanghat-Narayani bridge	NH01	NH01-037	0.14	0.00	0.00	0.14	0.00	0.00
5	Amuwapost (DB) - Seruwa	NH05	NH05-023	18.29	12.56	0.00	30.85	0.00	0.00
6	Seruwa - Triveni	NH05	NH05-024	0.00	0.00	0.00	0.00	0.00	44.14
7	Mawa Khola - Mugling	NH17	NH17-004	16.35	0.00	0.00	16.35	0.00	0.00
8	Mugling - Mugling Bridge	NH17	NH17-005	0.33	0.00	0.00	0.33	0.00	0.00
9	Thori - Bhandara	NH42	NH42-001	2.83	0.00	0.00	2.83	0.00	33.36
10	Bhandara - Bumetar	NH42	NH42-002	5.00	0.00	0.00	5.00	0.00	0.00
11	Bumetar - Chuniyadhara(DB)	NH42	NH42-003	2.03	0.00	27.97	30.00	0.00	0.00
12	Seruwa - Bharatpur	NH44	NH44-001	18.57	11.88	0.00	30.45	0.00	0.00
13	Narayanghat-Anptari	NH44	NH44-002	2.45	0.00	0.00	2.45	0.00	0.00
14	Aptari - Ramnagar	NH44	NH44-003	3.55	0.00	0.00	3.55	0.00	0.00
15	Ramnagar - Mugling	NH44	NH44-004	30.16	0.00	0.00	30.16	0.00	0.00
16	Bharatpur-Meghauri	NH77	NH77-001	25.00	0.00	0.00	25.00	0.00	0.00
17	Bharatpur-Meghauri	NH77	NH77-001	25.00	0.00	0.00	25.00	0.00	0.00
18	Meghauri- Dhurwa	NH77	NH77-002	0.00	0.00	4.18	4.18	0.00	0.00
19	Dhurwa - Jagatpur	NH77	NH77-003	0.00	0.00	0.00	0.00	0.00	8.80
20	Bankatta (NH44) - Bharatpur (NH01)	NH77	NH77-004	0.00	0.00	0.00	0.00	0.00	14.50
21	Bharatpur (NH01) - By Pass Road	NH77	NH77-005	0.00	0.00	0.00	0.00	0.00	6.42
22	By Pass Road - NH01	NH77	NH77-006	0.00	0.00	0.00	0.00	0.00	2.00
Total				185.62	24.44	32.15	242.21	0.00	109.22



**GANDAKI
PROVINCE**

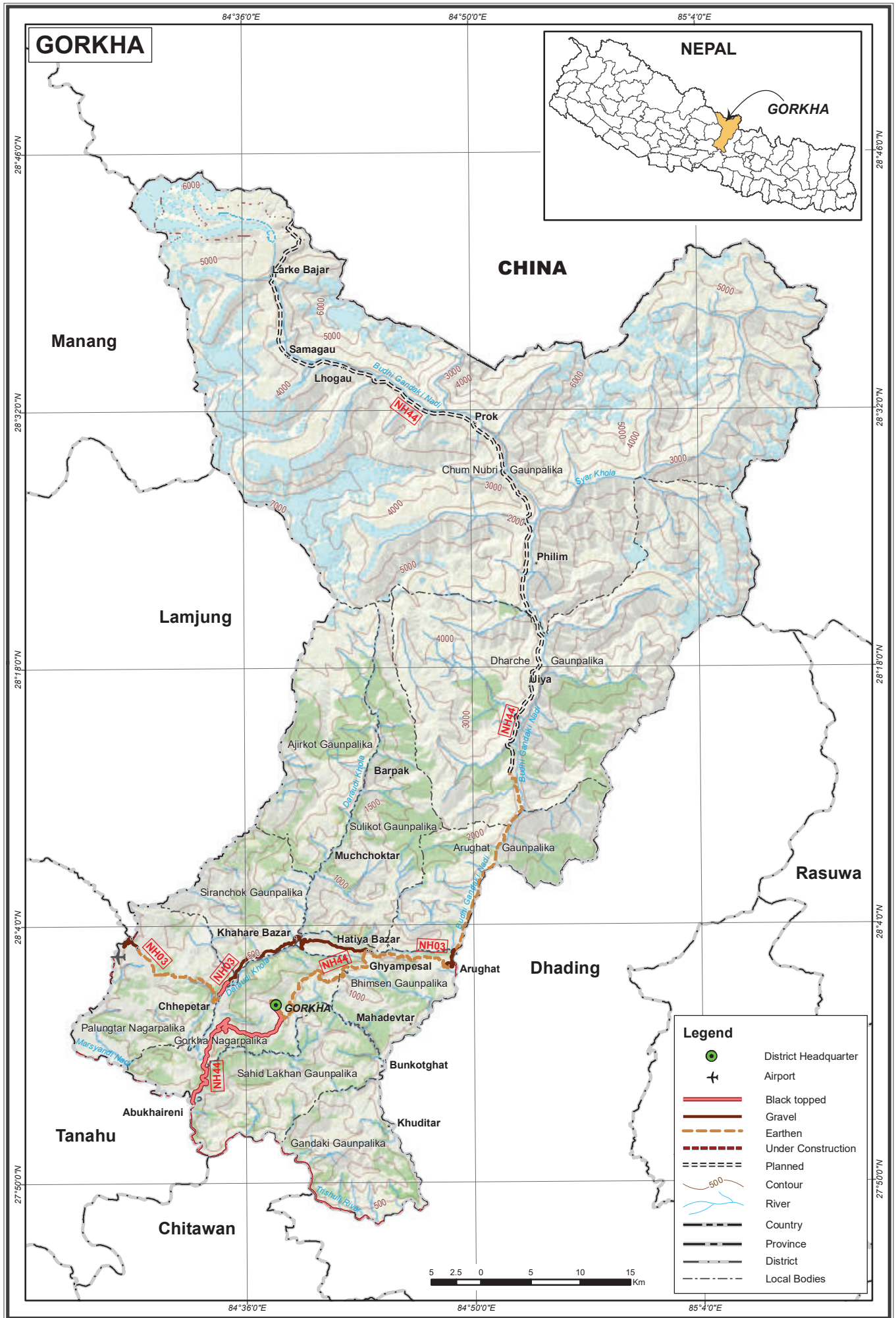
GANDAKI PROVINCE
National Highway Length and Pavement Category
(in Kilometer)

S.No	District	BT	GR	ER	Total	UC	PL
1	Gorkha	25.53	29.54	71.12	126.19	0.00	97.00
2	Manang	0.00	0.00	30.00	30.00	0.00	0.00
3	Mustang	0.00	0.00	168.00	168.00	0.00	0.00
4	Myagdi	0.00	0.00	34.00	34.00	0.00	0.00
5	Kaski	70.67	0.00	43.00	113.67	0.00	0.00
6	Lamjung	21.67	27.50	45.00	94.17	0.00	0.00
7	Tanahu	104.34	0.00	43.77	148.11	0.00	21.93
8	Nawalparasi East	81.39	0.00	144.22	225.61	0.00	28.08
9	Syangja	95.44	5.00	25.76	126.20	3.01	24.49
10	Parbat	37.11	0.00	4.97	42.08	5.00	16.01
11	Baglung	99.33	13.00	86.00	198.33	24.00	4.00
	Total	535.48	75.04	695.84	1,306.36	32.01	191.51

DISTRICT: GORKHA

PROVINCE: GANDAKI

S.N	Name of Road	NH No	Link Code	BT	GR	ER	Total	UC	PL
1	Aarughat - Hatiya Bazar	NH03	NH03-036	0.00	4.12	11.60	15.72	0.00	0.00
2	Hatiya Bazar - Khahare Bazar	NH03	NH03-037	0.00	9.99	0.00	9.99	0.00	0.00
3	Khahare Bazar - Chhepetar	NH03	NH03-038	2.02	10.55	0.00	12.57	0.00	0.00
4	Chhepetar - Palungtar	NH03	NH03-039	0.00	0.00	16.00	16.00	0.00	0.00
5	Palungtar - Chepe	NH03	NH03-040	0.00	5.00	0.00	5.00	0.00	0.00
6	Marsyangdi River - Gorkha	NH44	NH44-006	23.51	0.00	0.00	23.51	0.00	0.00
7	Gorkha - Ghyampesal	NH44	NH44-007	0.00	0.00	15.72	15.72	0.00	0.00
8	Arughat - Larke Bhanjyang (IB)	NH44	NH44-008	0.00	0.00	27.80	27.80	0.00	97.00
Total				25.53	29.66	71.12	126.31	0.00	97.00



DISTRICT: MANANG

PROVINCE: GANDAKI

S.N	Name of Road	NH No	Link Code	BT	GR	ER	Total	UC	PL
1	Sattale - Chame	NH25	NH25-005	0.00	0.00	30.00	30.00	0.00	0.00
Total				0.00	0.00	30.00	30.00	0.00	0.00

MANANG



Mustang

CHINA

Neshyang Gaunpalika

Narphu Gaunpalika

Myagdi

Gorkha

Legend

- District Headquarter
- Airport
- Black topped
- Gravel
- Earthen
- Under Construction
- Planned
- Contour
- River
- Country
- Province
- District
- Local Bodies

Kaski

CHAME

Nashong Gaunpalika

Chame Gaunpalika

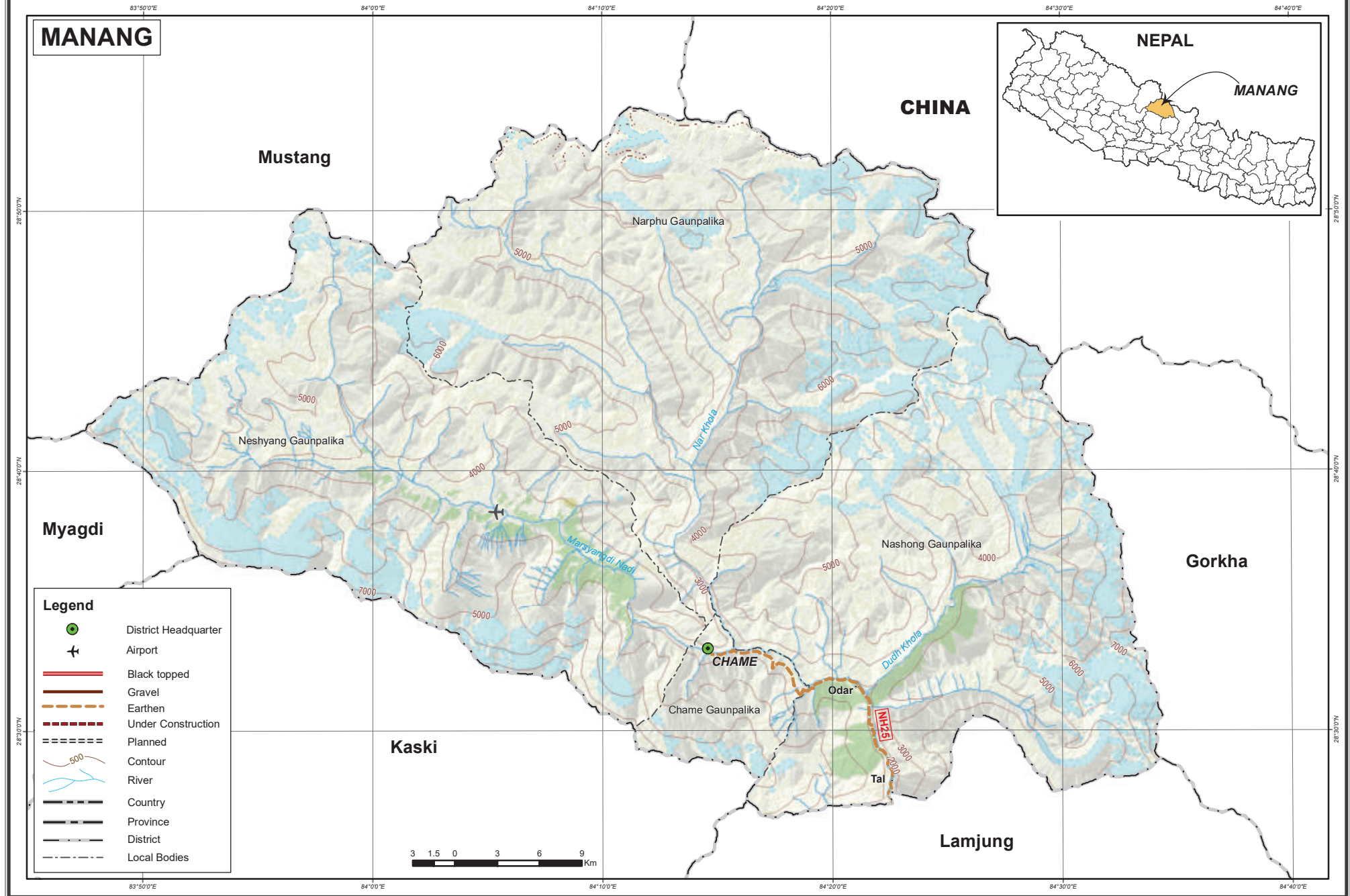
Odar

Tal

Lamjung



105



DISTRICT: MUSTANG

PROVINCE: GANDAKI

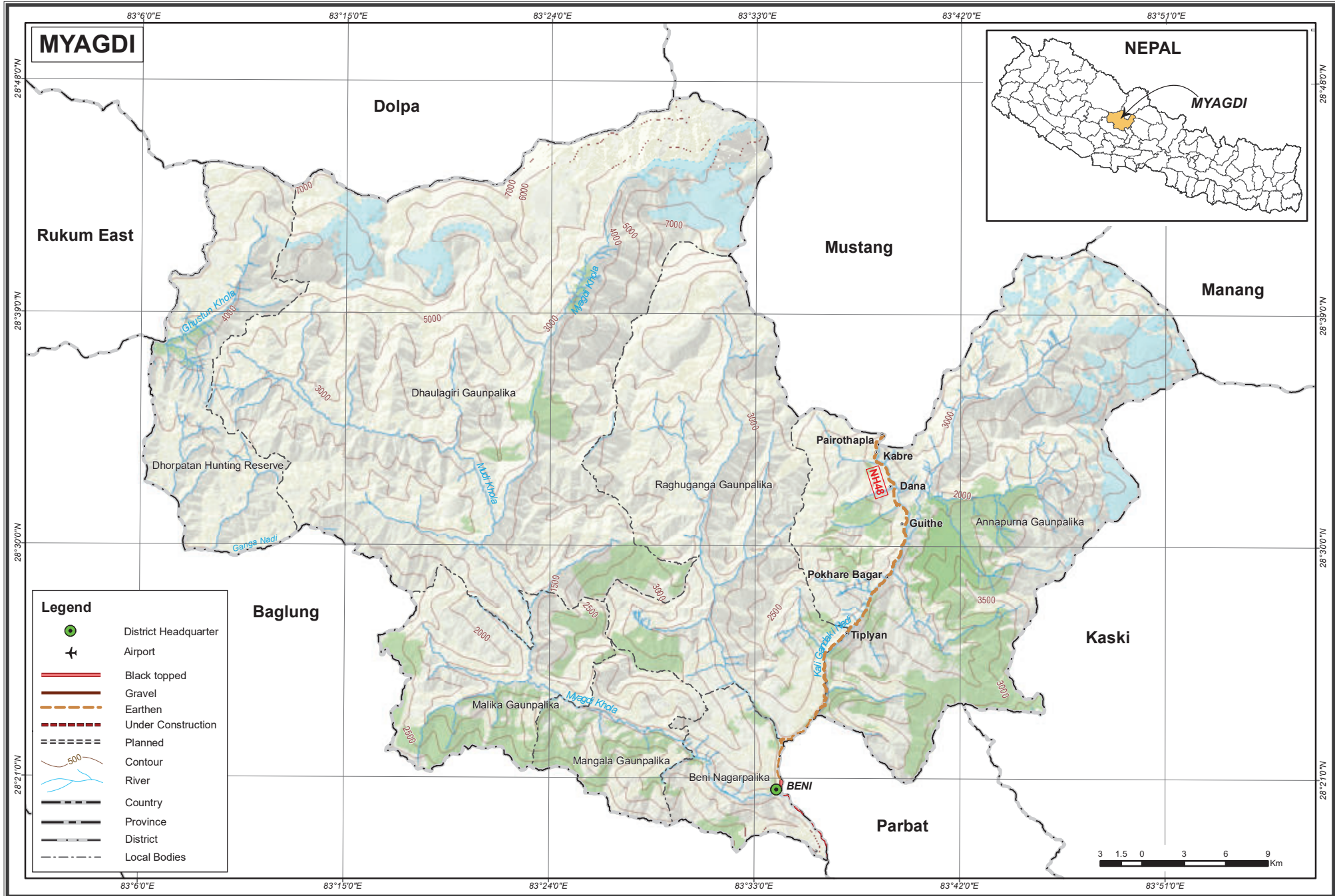
S.N	Name of Road	NH No	Link Code	BT	GR	ER	Total	UC	PL
1	Pairothapla - Jomsom	NH48	NH48-009	0.00	0.00	46.00	46.00	0.00	0.00
2	Jomsom - Ghoktang	NH48	NH48-010	0.00	0.00	122.00	122.00	0.00	0.00
Total				0.00	0.00	168.00	168.00	0.00	0.00



DISTRICT: MYAGDI

PROVINCE: GANDAKI

S.N	Name of Road	NH No	Link Code	BT	GR	ER	Total	UC	PL
1	Beni - Pairothapla	NH48	NH48-008	0.00	0.00	34.00	34.00	0.00	0.00
Total				0.00	0.00	34.00	34.00	0.00	0.00



MYAGDI

Dolpa

Rukum East

Mustang

Manang

Dhorpatan Hunting Reserve

Dhaulagiri Gaunpalika

Raghuganga Gaunpalika

Pairothapla

Kabre

Dana

Guithe

Annapurna Gaunpalika

Baglung

Pokhare Bagar

Tiplyan

Kaski

Malika Gaunpalika

Mangala Gaunpalika

Beni Nagarpalika

BENI

Parbat

NEPAL

MYAGDI

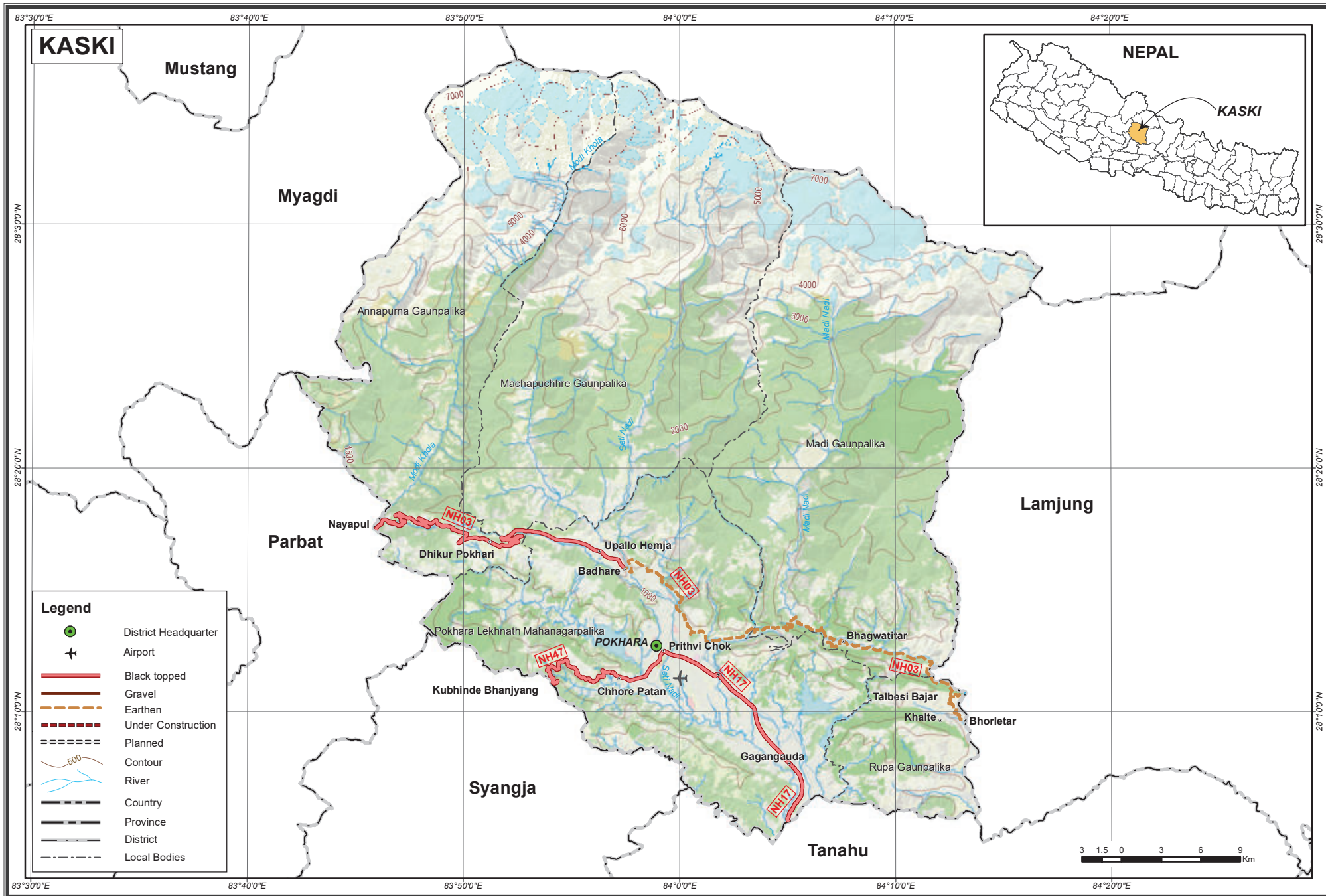
Legend

- District Headquarter
- Airport
- Black topped
- Gravel
- Earthen
- Under Construction
- Planned
- Contour
- River
- Country
- Province
- District
- Local Bodies



DISTRICT: KASKI**PROVINCE: GANDAKI**

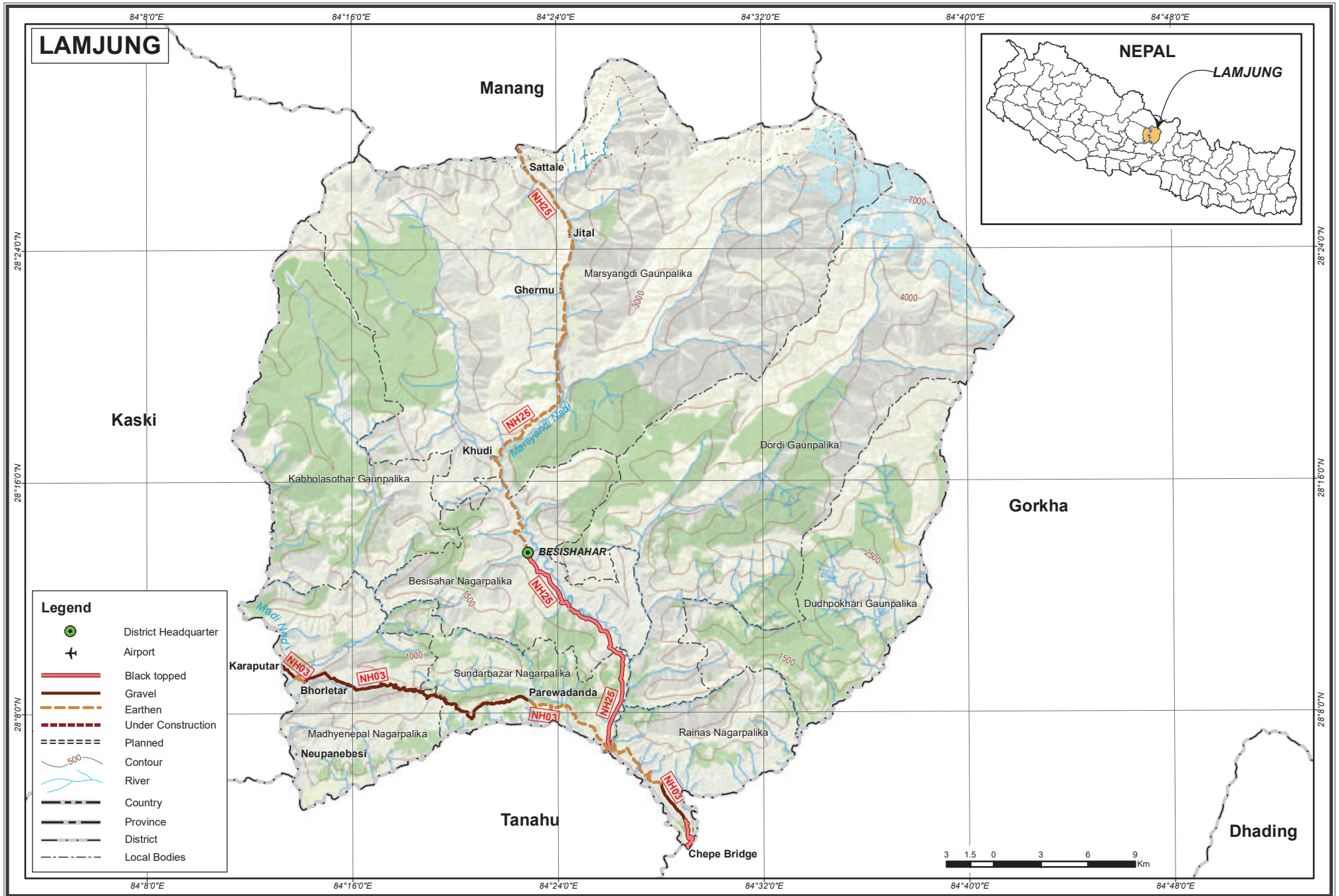
S.N	Name of Road	NH No	Link Code	BT	GR	ER	Total	UC	PL
1	Bhorletar - Bhagawatitar	NH03	NH03-045	0.00	0.00	16.00	16.00	0.00	0.00
2	Bhagawatitar - Badhare	NH03	NH03-046	0.00	0.00	27.00	27.00	0.00	0.00
3	Badhare - Nayapul	NH03	NH03-047	35.29	0.00	0.00	35.29	0.00	0.00
4	Kotre - Bijayapur Khola	NH17	NH17-011	14.04	0.00	0.00	14.04	0.00	0.00
5	Bijayapur Khola - Prithvi Chok	NH17	NH17-012	4.83	0.00	0.00	4.83	0.00	0.00
6	Kubinde-Chhore Patan	NH47	NH47-012	12.09	0.00	0.00	12.09	0.00	0.00
7	Chhore Patan-Prithvichok	NH47	NH47-013	4.42	0.00	0.00	4.42	0.00	0.00
Total				70.67	0.00	43.00	113.67	0.00	0.00



DISTRICT: LAMJUNG

PROVINCE: GANDAKI

S.N	Name of Road	NH No	Link Code	BT	GR	ER	Total	UC	PL
1	Chepe - Paundi Bazar	NH03	NH03-041	2.50	2.50	6.00	11.00	0.00	0.00
2	Paundi Baza - Parewadanda	NH03	NH03-042	0.00	0.00	3.00	3.00	0.00	0.00
3	Parewadanda - Karaputar	NH03	NH03-043	0.00	24.00	0.00	24.00	0.00	0.00
4	Karaputar - Bhorletar	NH03	NH03-044	0.00	1.00	1.00	2.00	0.00	0.00
5	Paudi (DB) - Besisahar	NH25	NH25-002	19.17	0.00	0.00	19.17	0.00	0.00
6	Besisahar - Ghermu	NH25	NH25-003	0.00	0.00	17.00	17.00	0.00	0.00
7	Ghermu - Sattale	NH25	NH25-004	0.00	0.00	18.00	18.00	0.00	0.00
Total				21.67	27.50	45.00	94.17	0.00	0.00



DISTRICT: TANAHU
PROVINCE: GANDAKI

S.N	Name of Road	NH No	Link Code	BT	GR	ER	Total	UC	PL
1	Munling Bridge - Abukhaireni	NH17	NH17-006	7.38	0.00	0.00	7.38	0.00	0.00
2	Abukhaireni - Dumre	NH17	NH17-007	16.65	0.00	0.00	16.65	0.00	0.00
3	Dumre - Muse Khola	NH17	NH17-008	14.11	0.00	0.00	14.11	0.00	0.00
4	Muse Khola - Byas Municipality Boundary	NH17	NH17-009	5.32	0.00	0.00	5.32	0.00	0.00
5	Byas Municipality Boundary - Kotre	NH17	NH17-010	27.79	0.00	0.00	27.79	0.00	0.00
6	Dumre - Paudi (DB)	NH25	NH25-001	24.24	0.00	0.00	24.24	0.00	0.00
7	Abukhaireni - Marshyangdi River	NH44	NH44-005	0.85	0.00	0.00	0.85	0.00	0.00
8	Khairenitar - Ghumarighat	NH45	NH45-001	8.00	0.00	33.00	41.00	0.00	8.00
9	Bhimad - Ambote	NH68	NH68-001	0.00	0.00	10.77	10.77	0.00	0.00
10	Ambote - Dumribesi (DB)	NH68	NH68-002	0.00	0.00	0.00	0.00	0.00	13.93
Total				104.34	0.00	43.77	148.11	0.00	21.93



DISTRICT: NAWALPARASI EAST

PROVINCE: GANDAKI

S.N	Name of Road	NH No	Link Code	BT	GR	ER	Total	UC	PL
1	Narayani bridge-Junction (Tiger Mountain)	NH01	NH01-038	35.26	0.00	0.00	35.26	0.00	0.00
2	Junction (Tiger Mountain)-Arun Khola	NH01	NH01-039	14.93	0.00	0.00	14.93	0.00	0.00
3	Arun Khola-Daunne	NH01	NH01-040	15.96	0.00	0.00	15.96	0.00	0.00
4	Triveni - Ramgram	NH05	NH05-025	17.19	11.19	2.63	31.01	0.00	0.00
5	Gaindakot - Damara Phant	NH09	NH09-015	0.00	0.00	75.00	75.00	0.00	0.00
6	Ghumarighat - Kawasoti	NH45	NH45-002	7.00	0.00	50.00	57.00	0.00	0.00
7	Mityal (DB) - Arun Khola (NH01)	NH68	NH68-005	0.00	0.00	0.00	0.00	0.00	28.08
8	Dumkibas - Baguban - Kulanithan	NH72	NH72-001	3.00	0.00	17.20	20.20	0.00	0.00
9	Kulanithan - Tribeni	NH72	NH72-002	0.00	0.00	0.75	0.75	0.00	0.00
Total				93.34	11.19	145.58	250.11	0.00	28.08

NAWALPARASI EAST



Legend

- District Headquarter
- Airport
- Black topped
- Gravel
- Earthen
- Under Construction
- Planned
- Contour
- River
- Country
- Province
- District
- Local Bodies



DISTRICT: SYANGJA
PROVINCE: GANDAKI

S.N	Name of Road	NH No	Link Code	BT	GR	ER	Total	UC	PL
1	Kaligandaki-Waling	NH47	NH47-009	29.35	0.00	0.00	29.35	0.00	0.00
2	Waling-Syangja	NH47	NH47-010	27.62	0.00	0.00	27.62	0.00	0.00
3	Syangja-Kubinde	NH47	NH47-011	20.61	0.00	0.00	20.61	0.00	0.00
4	Dumribesi (DB) - Kheladighat	NH68	NH68-003	0.00	0.00	0.00	0.00	0.00	8.32
5	Mirdi - Jagat Bhanjyang	NH69	NH69-001	6.57	0.00	0.00	6.57	0.00	0.00
6	Jagat Bhanjyang - Chapakot	NH69	NH69-002	10.00	5.00	3.73	18.73	0.00	0.00
7	Chapakot - Gajarkot Sadak (NH68)	NH69	NH69-003	0.00	0.00	0.00	0.00	0.00	16.17
8	Bandkhola (NH47) - Seti Dovan	NH70	NH70-001	1.29	0.00	0.00	1.29	0.00	0.00
9	Seti Dovan - Nunthala	NH70	NH70-002	0.00	0.00	22.03	22.03	3.01	0.00
Total				95.44	5.00	25.76	126.20	3.01	24.49

83°20'0"E 83°28'0"E 83°36'0"E 83°44'0"E 83°52'0"E 84°0'0"E

SYANGJA



Baglung

Kaski

Parbat

Gulmi

119


Legend

- District Headquarter
- Airport
- Black topped
- Gravel
- Earthen
- Under Construction
- Planned
- Contour
- River
- Country
- Province
- District
- Local Bodies



Tanahu

Palpa



83°20'0"E 83°28'0"E 83°36'0"E 83°44'0"E 83°52'0"E 84°0'0"E

28°0'0"N

28°0'0"N

27°52'0"N

28°0'0"N

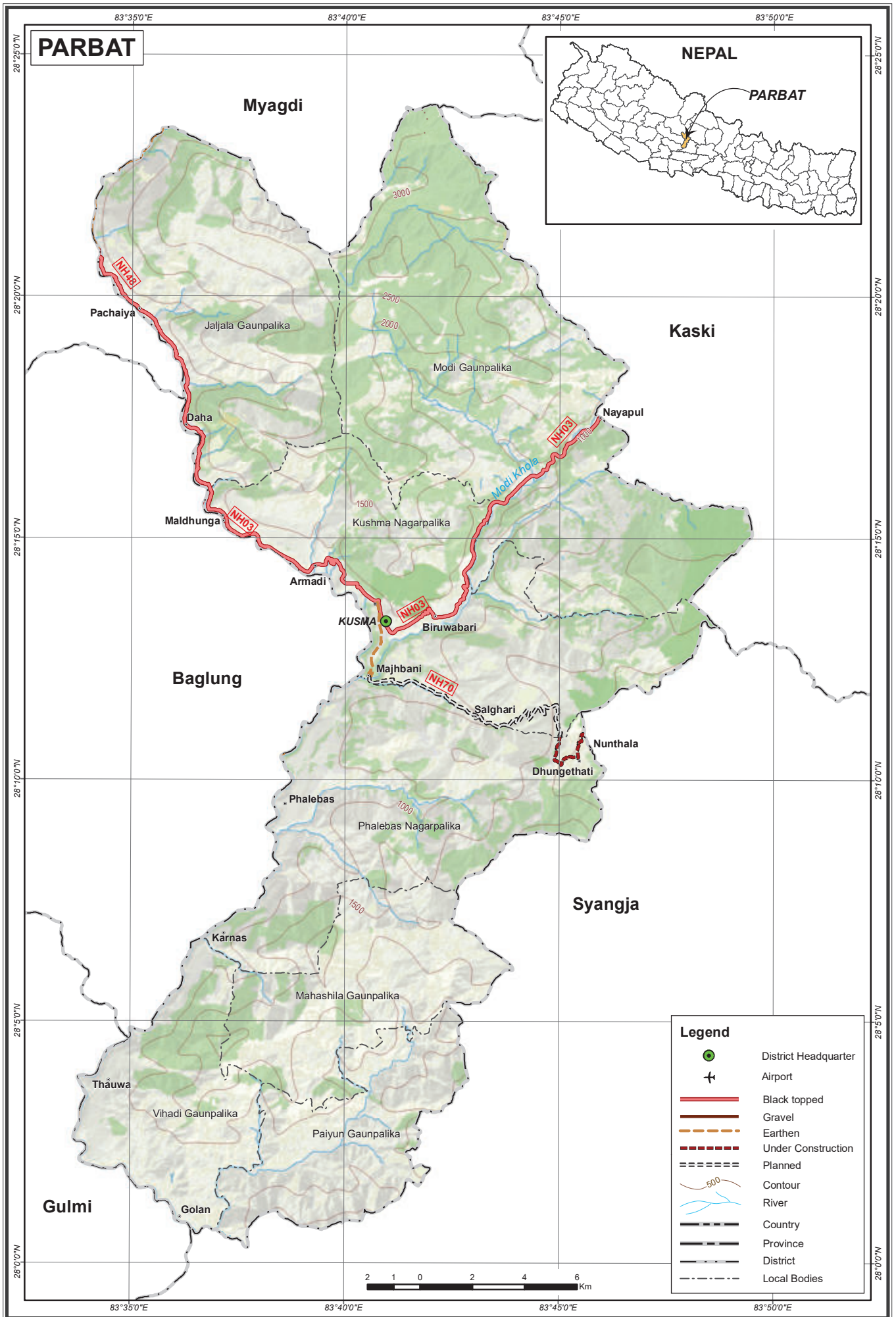
28°0'0"N

27°52'0"N

DISTRICT: PARBAT

PROVINCE: GANDAKI

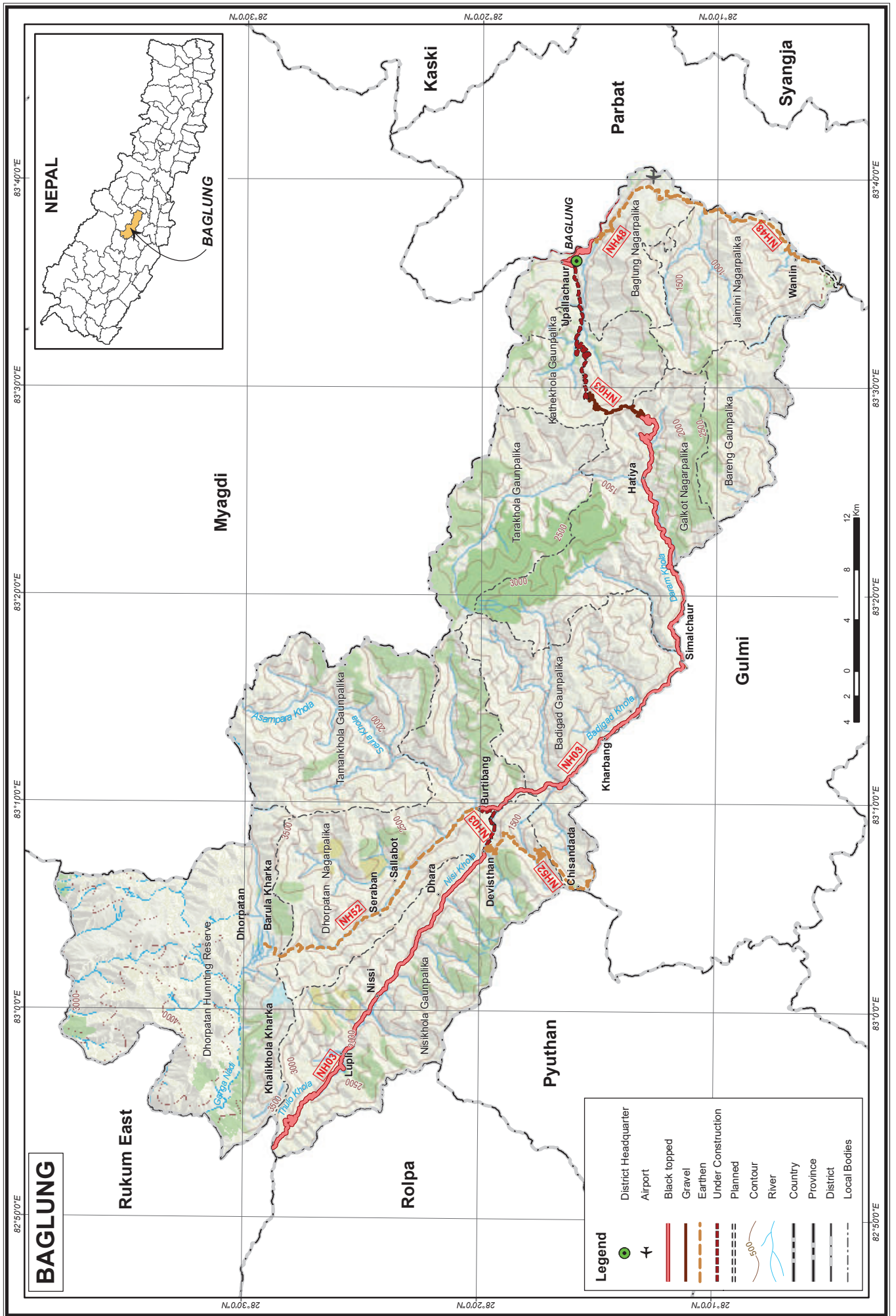
S.N	Name of Road	NH No	Link Code	BT	GR	ER	Total	UC	PL
1	Nayapul - Kaligandaki bridge	NH03	NH03-048	24.11	0.00	0.00	24.11	0.00	0.00
2	Maldhunga - Beni	NH48	NH48-007	13.00	0.00	0.00	13.00	0.00	0.00
3	Nunthala - Majhbeni	NH70	NH70-003	0.00	0.00	0.00	0.00	5.00	16.01
4	Majhbeni - Godaam Kusma (NH03)	NH70	NH70-004	0.00	0.00	4.97	4.97	0.00	0.00
Total				37.11	0.00	4.97	42.08	5.00	16.01



DISTRICT: BAGLUNG

PROVINCE: GANDAKI

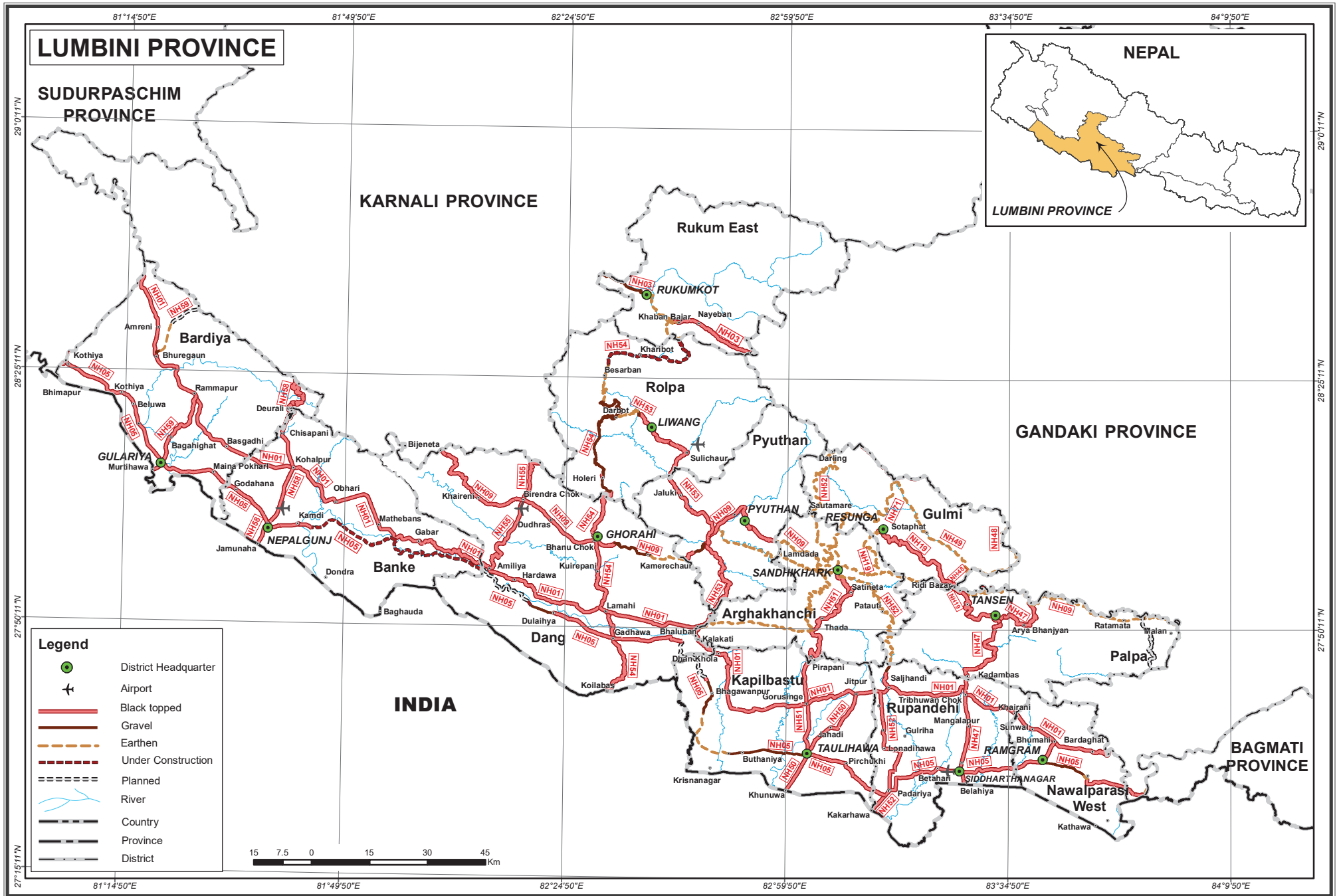
S.N	Name of Road	NH No	Link Code	BT	GR	ER	Total	UC	PL
1	Kaligandaki bridge - Baglung	NH03	NH03-049	4.71	0.00	0.00	4.71	0.00	0.00
2	Baglung - Upallachaur	NH03	NH03-050	1.62	0.00	0.00	1.62	0.00	0.00
3	Upallachaur - Hatiya	NH03	NH03-051	13.00	13.00	0.00	26.00	19.00	0.00
4	Hatiya - Kharbang	NH03	NH03-052	21.00	0.00	0.00	21.00	0.00	0.00
5	Kharbang - Burtibang	NH03	NH03-053	22.00	0.00	0.00	22.00	0.00	0.00
6	Burtibang - Devisthan	NH03	NH03-054	0.00	0.00	0.00	0.00	5.00	0.00
7	Devisthan - Nissi	NH03	NH03-055	15.00	0.00	0.00	15.00	0.00	0.00
8	Nisi - Partihalna (DB)	NH03	NH03-056	22.00	0.00	0.00	22.00	0.00	0.00
9	Palung Khola - Maldhunga	NH48	NH48-006	0.00	0.00	34.00	34.00	0.00	4.00
10	Darling (DB) - Devisthan	NH52	NH52-010	0.00	0.00	25.00	25.00	0.00	0.00
11	Devisthan - Dhorpatan	NH52	NH52-011	0.00	0.00	27.00	27.00	0.00	0.00
Total				99.33	13.00	86.00	198.33	24.00	4.00



**LUMBINI
PROVINCE**

LUMBINI PROVINCE
National Highway Length and Pavement Category
(in Kilometer)

S.No	District	BT	GR	ER	Total	UC	PL
1	Rukum East	27.77	19.00	37.23	84.00	0.00	0.00
2	Rolpa	50.41	66.00	32.00	148.41	37.00	0.00
3	Pyuthan	139.43	8.00	53.65	201.08	0.00	0.00
4	Gulmi	44.97	0.00	200.00	244.97	0.00	0.00
5	Arghakhanchi	62.24	0.00	316.76	379.00	0.00	0.00
6	Palpa	95.68	0.00	103.00	198.68	0.00	22.00
7	Nawalparasi West	58.77	11.19	1.36	71.32	0.00	0.00
8	Rupandehi	154.44	3.00	0.00	157.44	0.00	0.00
9	Kapilbastu	142.45	30.51	17.82	190.78	0.00	10.29
10	Dang	318.86	23.41	12.00	354.27	1.44	24.30
11	Banke	156.29	0.00	0.00	156.29	55.89	0.00
12	Bardiya	173.41	4.00	16.00	193.41	0.00	16.00
	Total	1,424.72	165.11	789.82	2,379.65	94.33	72.59



DISTRICT: RUKUM EAST

PROVINCE: LUMBINI

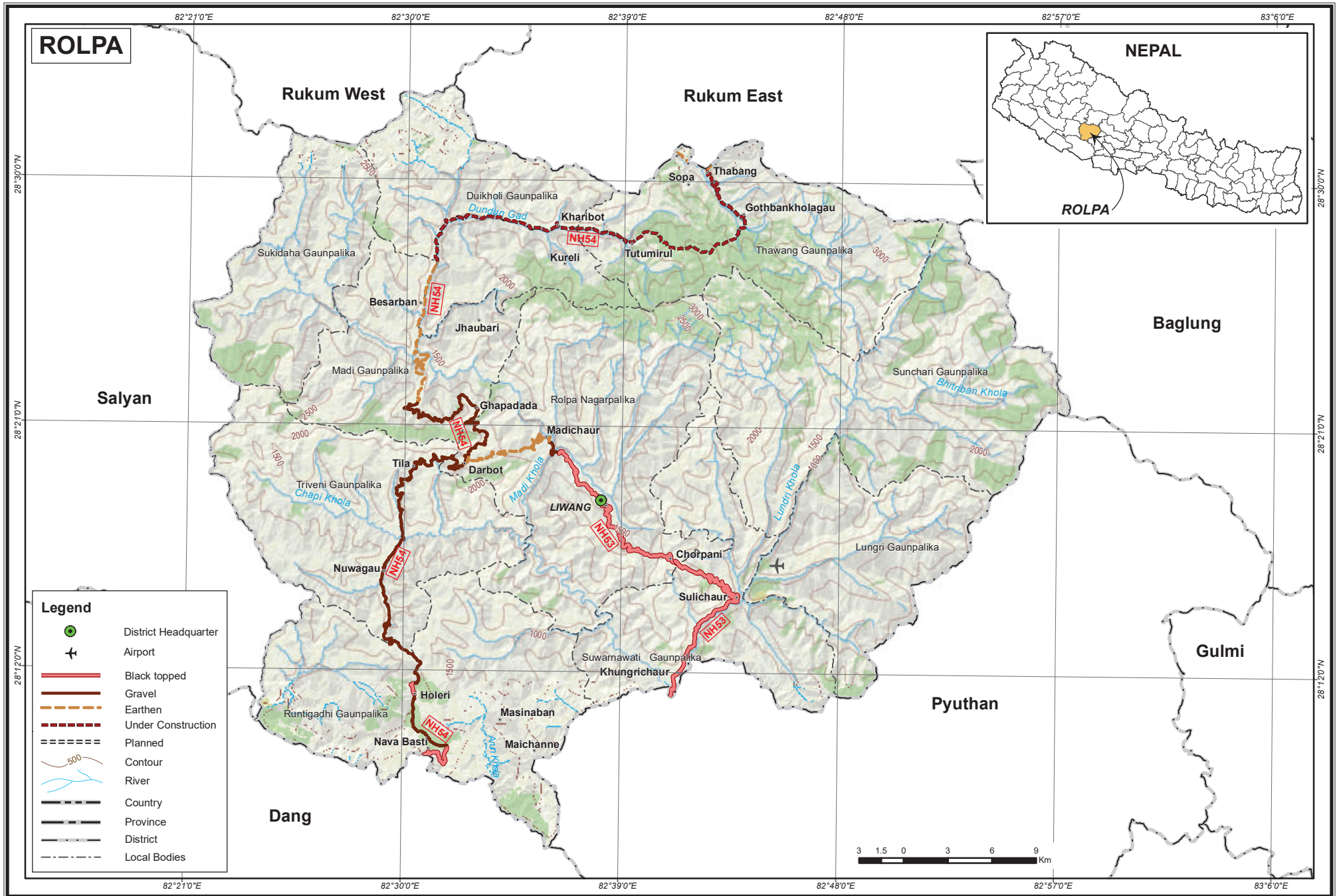
S.N	Name of Road	NH No	Link Code	BT	GR	ER	Total	UC	PL
1	Partihalna (DB) - Lukumgaon	NH03	NH03-057	19.00	0.00	0.00	19.00	0.00	0.00
2	Lukumgaon - Rukumkot	NH03	NH03-058	8.77	0.00	17.23	26.00	0.00	0.00
3	Rukumkot - Syalpakha	NH03	NH03-059	0.00	19.00	0.00	19.00	0.00	0.00
4	Thabang (DB) - Lukum (NH03)	NH54	NH54-007	0.00	0.00	20.00	20.00	0.00	0.00
Total				27.77	19.00	37.23	84.00	0.00	0.00



DISTRICT: ROLPA

PROVINCE: LUMBINI

S.N	Name of Road	NH No	Link Code	BT	GR	ER	Total	UC	PL
1	Madichaur (DB) - Liwang	NH53	NH53-004	38.41	0.00	0.00	38.41	0.00	0.00
2	Liwang-Madichaur - Darbot (Junction NH54)	NH53	NH53-005	7.00	2.00	15.00	24.00	0.00	0.00
3	Liwang-Madichaur - Darbot (Junction NH54)	NH53	NH53-005	7.00	2.00	15.00	24.00	0.00	0.00
4	Khumbas - Holeri	NH54	NH54-005	4.00	6.00	0.00	10.00	0.00	0.00
5	Holeri - Thabang (DB)	NH54	NH54-006	1.00	58.00	17.00	76.00	37.00	0.00
Total				57.41	68.00	47.00	172.41	37.00	0.00

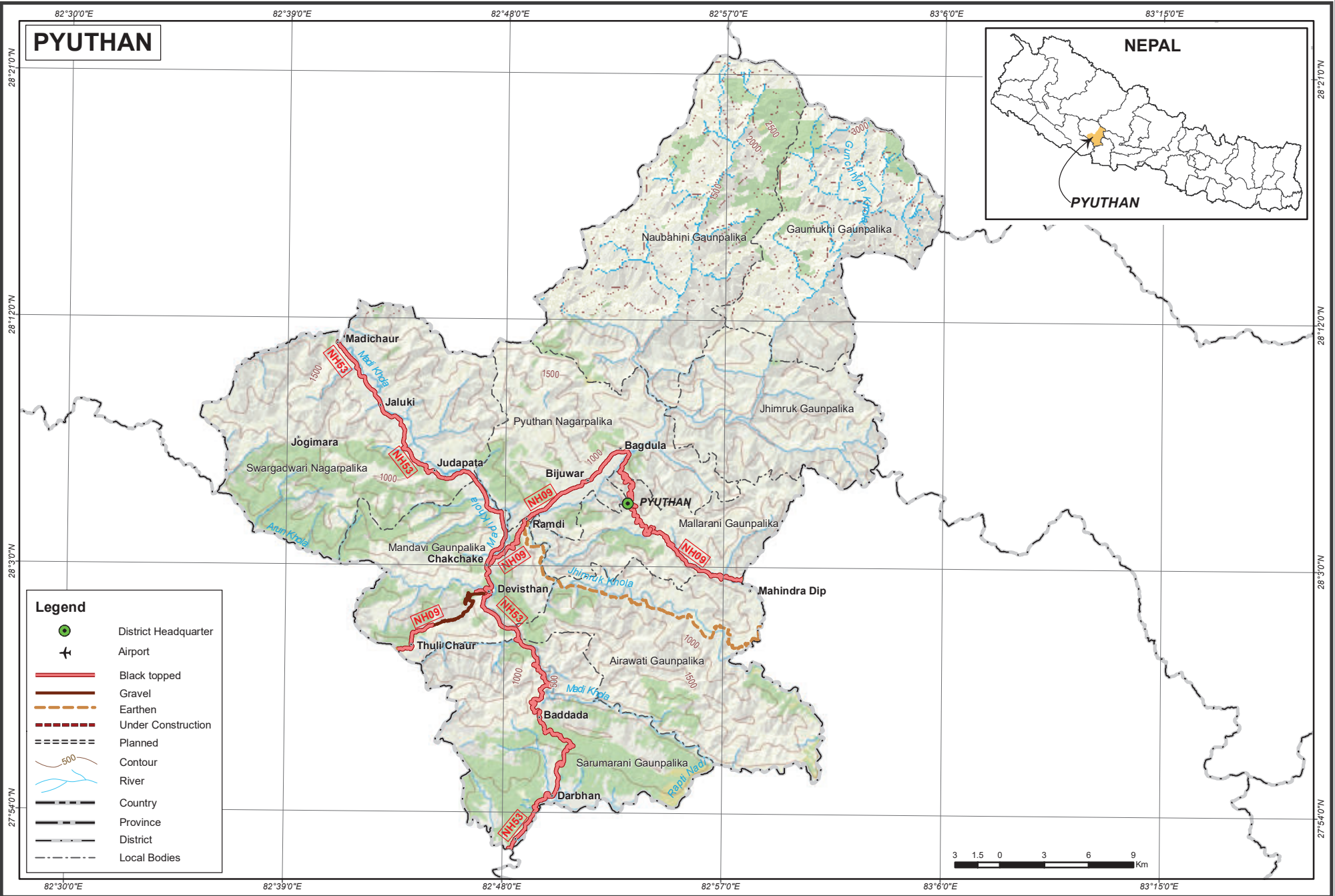


DISTRICT: PYUTHAN

PROVINCE: LUMBINI

S.N	Name of Road	NH No	Link Code	BT	GR	ER	Total	UC	PL
1	Mahindra Dip (DB) - Pyuthan	NH09	NH09-025	48.00	0.00	0.00	48.00	0.00	0.00
2	Pyuthan-Chakchake	NH09	NH09-026	25.00	0.00	0.00	25.00	0.00	0.00
3	Chakchake - Devisthan	NH09	NH09-027	2.92	0.00	0.00	2.92	0.00	0.00
4	Devisthan - Loharpani	NH09	NH09-028	6.00	8.00	0.00	14.00	0.00	0.00
5	Lamdada - Ramdi	NH19	NH19-006	0.00	0.00	53.65	53.65	0.00	0.00
6	Ganaha Khola bridge - Chakchake	NH53	NH53-002	32.51	0.00	0.00	32.51	0.00	0.00
7	Chakchake - Madichaur (DB)	NH53	NH53-003	25.00	0.00	0.00	25.00	0.00	0.00
Total				139.43	8.00	53.65	201.08	0.00	0.00

PYUTHAN



Legend

- District Headquarter
- Airport
- Black topped
- Gravel
- Earthen
- Under Construction
- Planned
- Contour
- River
- Country
- Province
- District
- Local Bodies

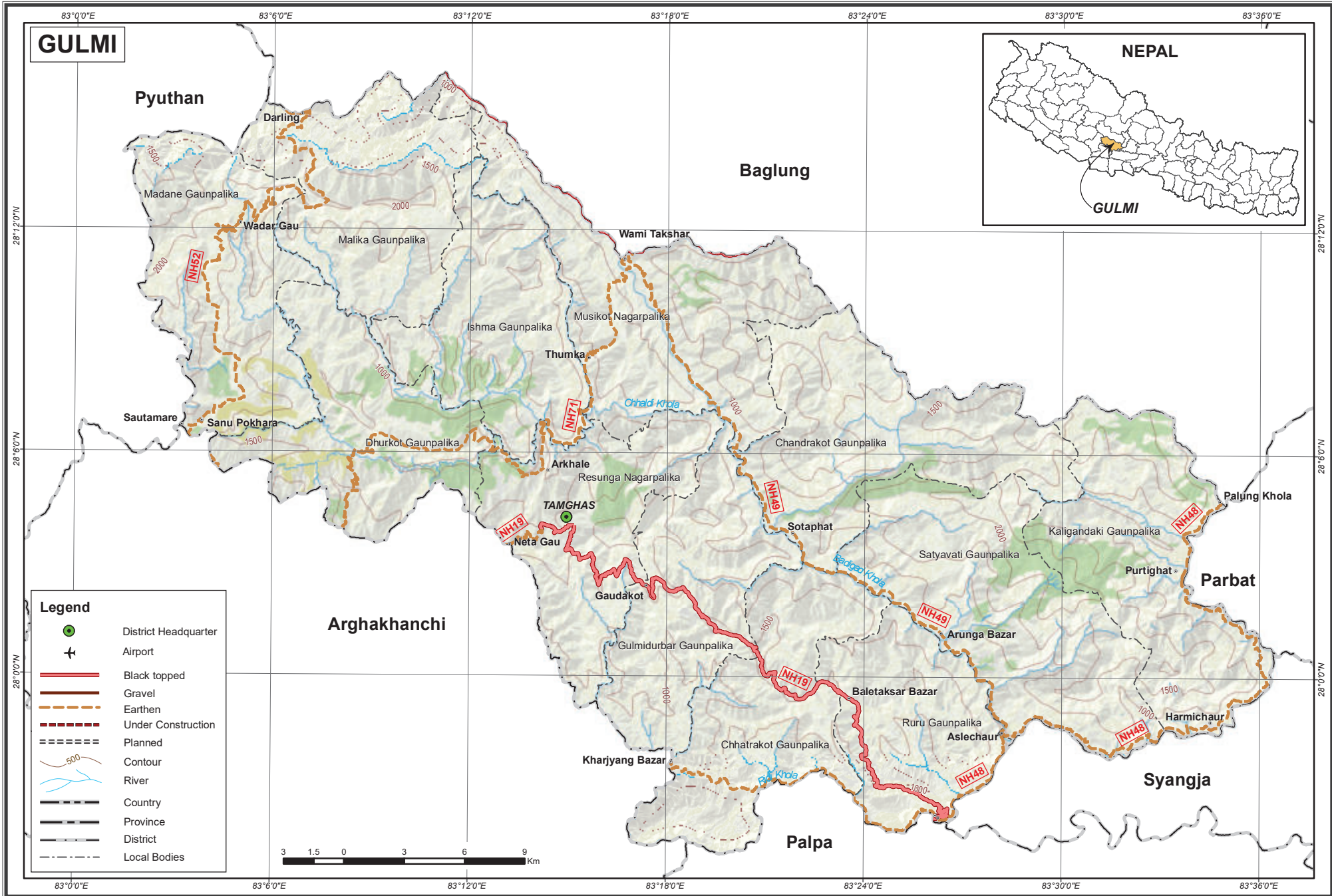


DISTRICT: GULMI

PROVINCE: LUMBINI

S.N	Name of Road	NH No	Link Code	BT	GR	ER	Total	UC	PL
1	Ridi - Ghumti	NH09	NH09-020	0.44	0.00	0.00	0.44	0.00	0.00
2	Ghumti - Kharjyang Bazar	NH09	NH09-021	0.00	0.00	19.61	19.61	0.00	0.00
3	Gaudakot - Tamghas	NH19	NH19-002	9.59	0.00	0.00	9.59	0.00	0.00
4	Tamghas - Neta Gaun	NH19	NH19-003	2.58	0.00	3.42	6.00	0.00	0.00
5	Ridi - Aslechaur	NH48	NH48-004	0.00	0.00	8.61	8.61	0.00	0.00
6	Aslechauri- Palung Khola	NH48	NH48-005	0.00	0.00	44.00	44.00	0.00	0.00
7	Aslechaur - Kharbang	NH49	NH49-001	0.00	0.00	48.40	48.40	0.00	0.00
8	Sautamare (DB) - Darling (DB)	NH52	NH52-009	0.00	0.00	35.00	35.00	0.00	0.00
9	Khandaha (DB) - Arkhale	NH71	NH71-005	0.00	0.00	26.35	26.35	0.00	0.00
10	Arkhale - Kharwang (NH03)	NH71	NH71-006	0.00	0.00	14.61	14.61	0.00	0.00
Total				12.61	0.00	200.00	212.61	0.00	0.00

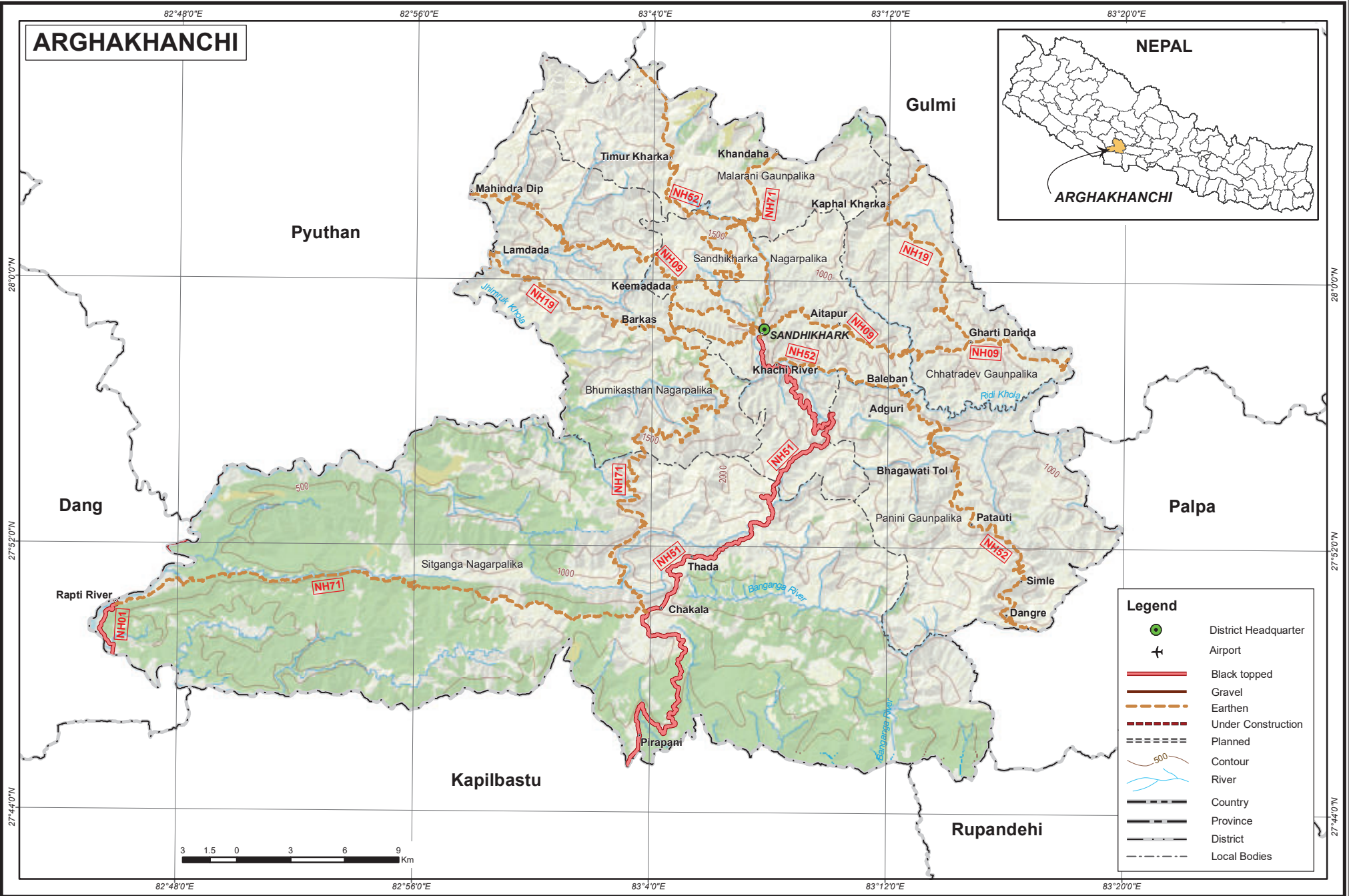
GULMI



DISTRICT: ARGHAKHANCHI**PROVINCE: LUMBINI**

S.N	Name of Road	NH No	Link Code	BT	GR	ER	Total	UC	PL
1	Ran singh Khola-Rapti River	NH01	NH01-054	4.12	0.00	0.00	4.12	0.00	0.00
2	Kharjyang Bazar - Gharti Danda	NH09	NH09-022	0.00	0.00	8.64	8.64	0.00	0.00
3	Gharti Danda - Sandhikharka	NH09	NH09-023	0.00	0.00	21.41	21.41	0.00	0.00
4	Sandhikharka - Mahindra Dip (DB)	NH09	NH09-024	0.00	0.00	33.00	33.00	0.00	0.00
5	Neta Gaun - Gharti Danda	NH19	NH19-004	0.00	0.00	20.32	20.32	0.00	0.00
6	Sandhikhark - Lamdada	NH19	NH19-005	0.00	0.00	45.42	45.42	0.00	0.00
7	Patharkot - Chakala	NH51	NH51-003	1.33	0.00	0.00	1.33	0.00	0.00
8	Chakala - Thada	NH51	NH51-004	24.48	0.00	0.00	24.48	0.00	0.00
9	Thada - Angure Ghumti	NH51	NH51-005	18.30	0.00	0.00	18.30	0.00	0.00
10	Angure Ghumti - Sandhikharka	NH51	NH51-006	14.01	0.00	0.00	14.01	0.00	0.00
11	Badahare River (DB) - Khachi River	NH52	NH52-006	0.00	0.00	44.00	44.00	0.00	0.00
12	Ganesh Temple (Sandhikhark) - Sandhikhark	NH52	NH52-007	0.00	0.00	0.24	0.24	0.00	0.00
13	Sandhikhark - Sautamare(DB)	NH52	NH52-008	0.00	0.00	24.00	24.00	0.00	0.00
14	Bhaluwang - Chakala (NH51)	NH71	NH71-001	0.00	0.00	42.41	42.41	0.00	0.00
15	Chakala (NH51) - Nuwakot (NH19)	NH71	NH71-002	0.00	0.00	45.70	45.70	0.00	0.00
16	Nuwakot (NH19) - Lamdanda (NH09)	NH71	NH71-003	0.00	0.00	1.67	1.67	0.00	0.00
17	Keemdanda (NH09) - Khandaha (DB)	NH71	NH71-004	0.00	0.00	29.95	29.95	0.00	0.00
Total				62.24	0.00	316.76	379.00	0.00	0.00

ARGHAKHANCHI



Legend

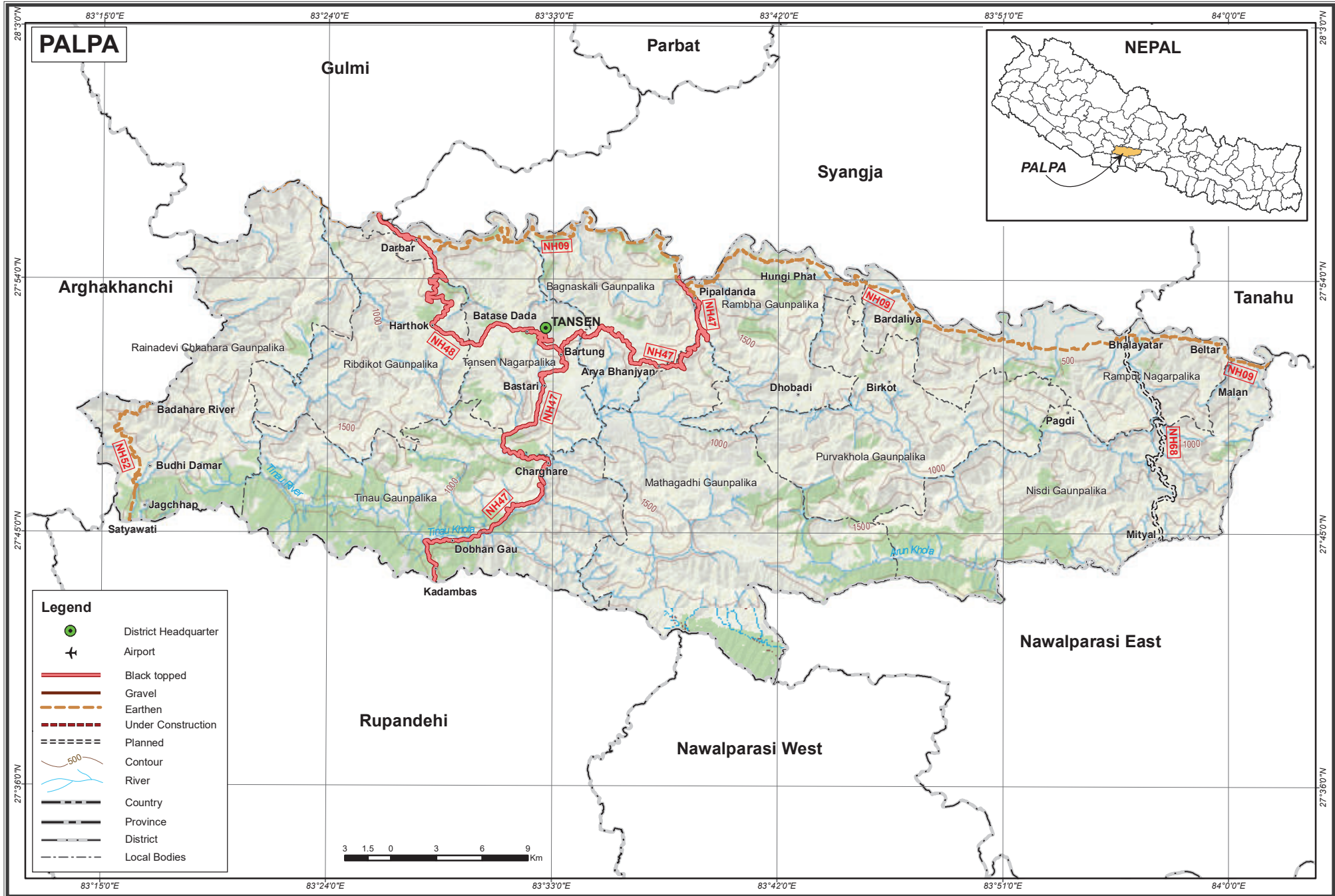
- District Headquarter
- Airport
- Black topped
- Gravel
- Earthen
- Under Construction
- Planned
- Contour
- River
- Country
- Province
- District
- Local Bodies



DISTRICT: PALPA

PROVINCE: LUMBINI

S.N	Name of Road	NH No	Link Code	BT	GR	ER	Total	UC	PL
1	Damara Phant - Kisanbari	NH09	NH09-016	0.00	0.00	20.00	20.00	0.00	0.00
2	Kisanbari - Pipaldanda	NH09	NH09-017	0.00	0.00	38.00	38.00	0.00	0.00
3	Ramdi - Darbar	NH09	NH09-018	0.00	0.00	30.00	30.00	0.00	0.00
4	Darbar - Ridi	NH09	NH09-019	4.83	0.00	0.00	4.83	0.00	0.00
5	Mahendra Chowk-Kadambas	NH47	NH47-004	4.10	0.00	0.00	4.10	0.00	0.00
6	Kadambas-Banstari	NH47	NH47-005	27.39	0.00	0.00	27.39	0.00	0.00
7	Banstari-Bartung	NH47	NH47-006	5.29	0.00	0.00	5.29	0.00	0.00
8	Bartung-Tansen municipality boundary	NH47	NH47-007	1.10	0.00	0.00	1.10	0.00	0.00
9	Tansen municipality boundary-Kaligandaki	NH47	NH47-008	25.15	0.00	0.00	25.15	0.00	0.00
	Bartung - Batase Danda	NH48	NH48-001	6.74	0.00	0.00	6.74	0.00	0.00
10	Batase Danda - Harthok	NH48	NH48-002	8.73	0.00	0.00	8.73	0.00	0.00
11	Harthok - Darbar	NH48	NH48-003	15.35	0.00	0.00	15.35	0.00	0.00
12	Satyawati (DB) - Badahare River (DB)	NH52	NH52-005	0.00	0.00	15.00	15.00	0.00	0.00
13	Kheladighat - Mityal (DB)	NH68	NH68-004	0.00	0.00	0.00	0.00	0.00	22.00
Total				98.68	0.00	103.00	201.68	0.00	22.00

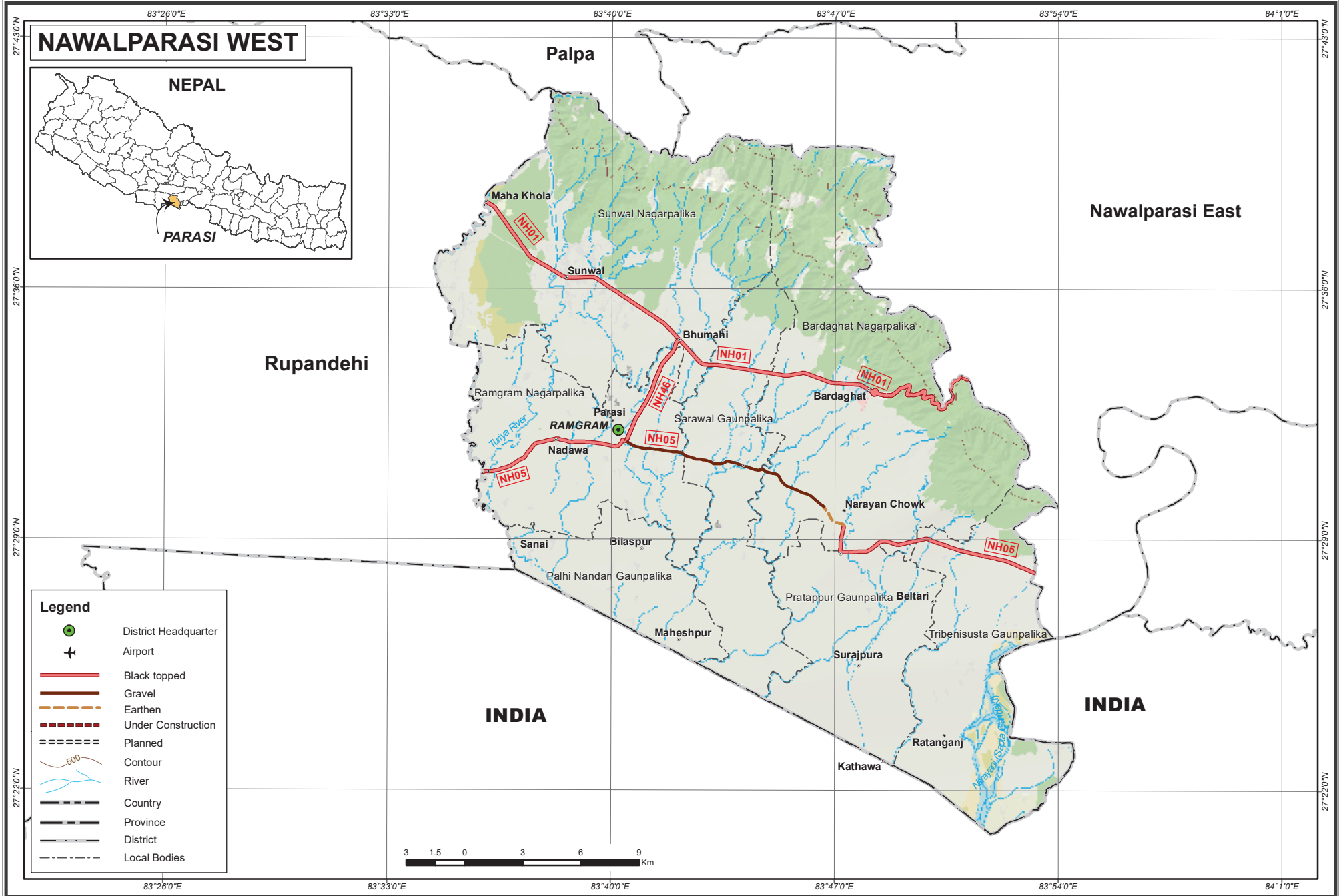


DISTRICT: NAWALPARASI WEST

PROVINCE: LUMBINI

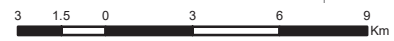
S.N	Name of Road	NH No	Link Code	BT	GR	ER	Total	UC	PL
1	Daunne-Bardaghat	NH01	NH01-041	8.91	0.00	0.00	8.91	0.00	0.00
2	Bardaghat-Sunwal	NH01	NH01-042	17.46	0.00	0.00	17.46	0.00	0.00
3	Sunwal-Maha Khola	NH01	NH01-043	5.81	0.00	0.00	5.81	0.00	0.00
4	Triveni - Ramgram	NH05	NH05-025	17.19	11.19	2.63	31.01	0.00	0.00
5	Ramgram - Lumbini	NH05	NH05-026	45.74	0.00	0.00	45.74	0.00	0.00
6	Bhumahi - Parasi	NH46	NH46-001	7.00	0.00	0.00	7.00	0.00	0.00
Total				102.11	11.19	2.63	115.93	0.00	0.00

NAWALPARASI WEST



Legend

- District Headquarter
- Airport
- Black topped
- Gravel
- Earthen
- Under Construction
- Planned
- Contour
- River
- Country
- Province
- District
- Local Bodies



DISTRICT: RUPANDEHI**PROVINCE: LUMBINI**

S.N	Name of Road	NH No	Link Code	BT	GR	ER	Total	UC	PL
1	Maha Khola-Sukoura	NH01	NH01-044	11.97	0.00	0.00	11.97	0.00	0.00
2	Sukoura-Butwal (Rajmarg Chauraha)	NH01	NH01-045	3.36	0.00	0.00	3.36	0.00	0.00
3	Butwal (Rajmarg Chauraha -Milanchok-Butwal(Ma	NH01	NH01-046	1.40	0.00	0.00	1.40	0.00	0.00
4	Butwal (Mahendra Chowk) - Bamaha Khola	NH01	NH01-047	9.54	0.00	0.00	9.54	0.00	0.00
5	Bamaha Khola-Kothi River	NH01	NH01-048	17.24	0.00	0.00	17.24	0.00	0.00
6	Ramgram - Lumbini	NH05	NH05-026	45.74	0.00	0.00	45.74	0.00	0.00
7	Lumbini - Bahadurgunj	NH05	NH05-027	25.98	20.00	0.00	45.98	0.00	0.00
8	Belhiya (IB) - Sidarthanagar	NH47	NH47-001	6.08	0.00	0.00	6.08	0.00	0.00
9	Sidarthanagar - Butwal municipality boundary	NH47	NH47-002	16.03	0.00	0.00	16.03	0.00	0.00
10	Butwal municipality boundary - Rajmarg Chauraha	NH47	NH47-003	1.99	0.00	0.00	1.99	0.00	0.00
11	Mahendra Chowk-Kadambas	NH47	NH47-004	4.10	0.00	0.00	4.10	0.00	0.00
12	Kakrahawa (IB) - Padariya Chowk	NH52	NH52-001	8.00	0.00	0.00	8.00	0.00	0.00
13	Padariya Chowk - Sekhuwa Dada (Lumbini-Circum	NH52	NH52-002	6.00	0.00	0.00	6.00	0.00	0.00
14	Sekhuwa Dada (Lumbini-Circumambulatory) - Ru	NH52	NH52-003	22.80	0.00	0.00	22.80	0.00	0.00
15	Saljhandi - Satyawati (DB)	NH52	NH52-004	5.50	3.00	0.00	8.50	0.00	0.00
Total				185.73	23.00	0.00	208.73	0.00	0.00



DISTRICT: KAPILBASTU

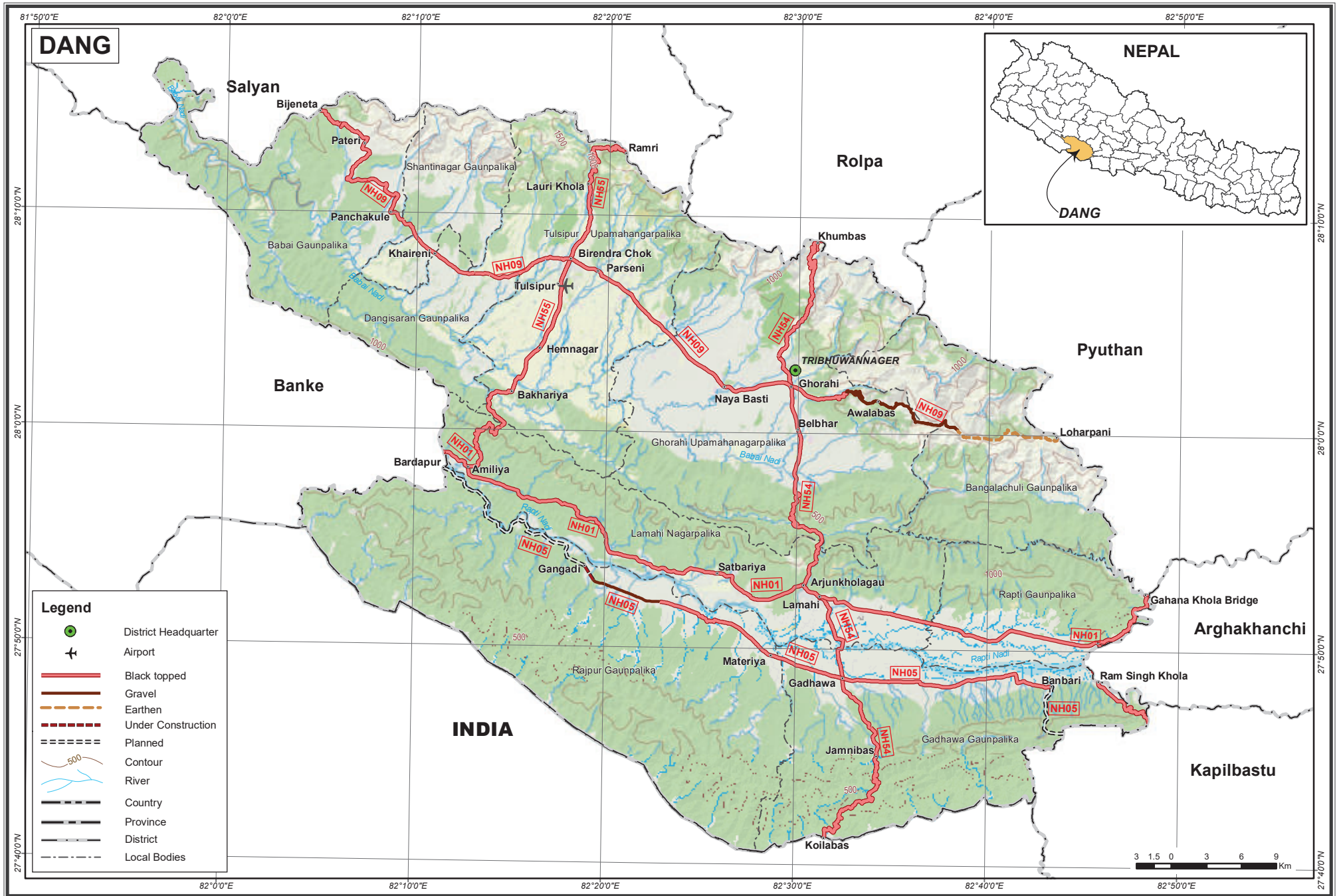
PROVINCE: LUMBINI

S.N	Name of Road	Ref No	Link Code	BT	GR	ER	Total	UC	PL
1	Kothi River-Jitpur	NH01	NH01-049	4.92	0.00	0.00	4.92	0.00	0.00
2	Jitpur-Gorusinge	NH01	NH01-050	14.60	0.00	0.00	14.60	0.00	0.00
3	Gorusinge-Chanauta	NH01	NH01-051	19.27	0.00	0.00	19.27	0.00	0.00
4	Chanauta-Dhan Khola	NH01	NH01-052	22.05	0.00	0.00	22.05	0.00	0.00
5	Chanauta-Dhan Khola	NH01	NH01-052	22.05	0.00	0.00	22.05	0.00	0.00
6	Lumbini - Bahadurgunj	NH05	NH05-027	25.98	20.00	0.00	45.98	0.00	0.00
7	Bahadurgunj - Chirai Naka	NH05	NH05-028	1.00	10.51	17.82	29.33	0.00	0.00
8	Chirai Naka - Banbari (DB)	NH05	NH05-029	0.00	0.00	0.00	0.00	0.00	10.29
9	Jitpur - Tilaurakot	NH50	NH50-001	18.00	0.00	0.00	18.00	0.00	0.00
10	Tilaurakot - Bank Chauraha	NH50	NH50-002	4.19	0.00	0.00	4.19	0.00	0.00
11	Bank Chauraha - Pokharbhirwa	NH50	NH50-003	3.02	0.00	0.00	3.02	0.00	0.00
12	Pokharbhirwa - Khunuwa	NH50	NH50-004	7.84	0.00	0.00	7.84	0.00	0.00
13	Taulihawa - Gorusinge	NH51	NH51-001	14.00	0.00	0.00	14.00	0.00	0.00
14	Gorusinge - Patharkot	NH51	NH51-002	11.01	0.00	0.00	11.01	0.00	0.00
Total				167.93	30.51	17.82	216.26	0.00	10.29



DISTRICT: DANG**PROVINCE: LUMBINI**

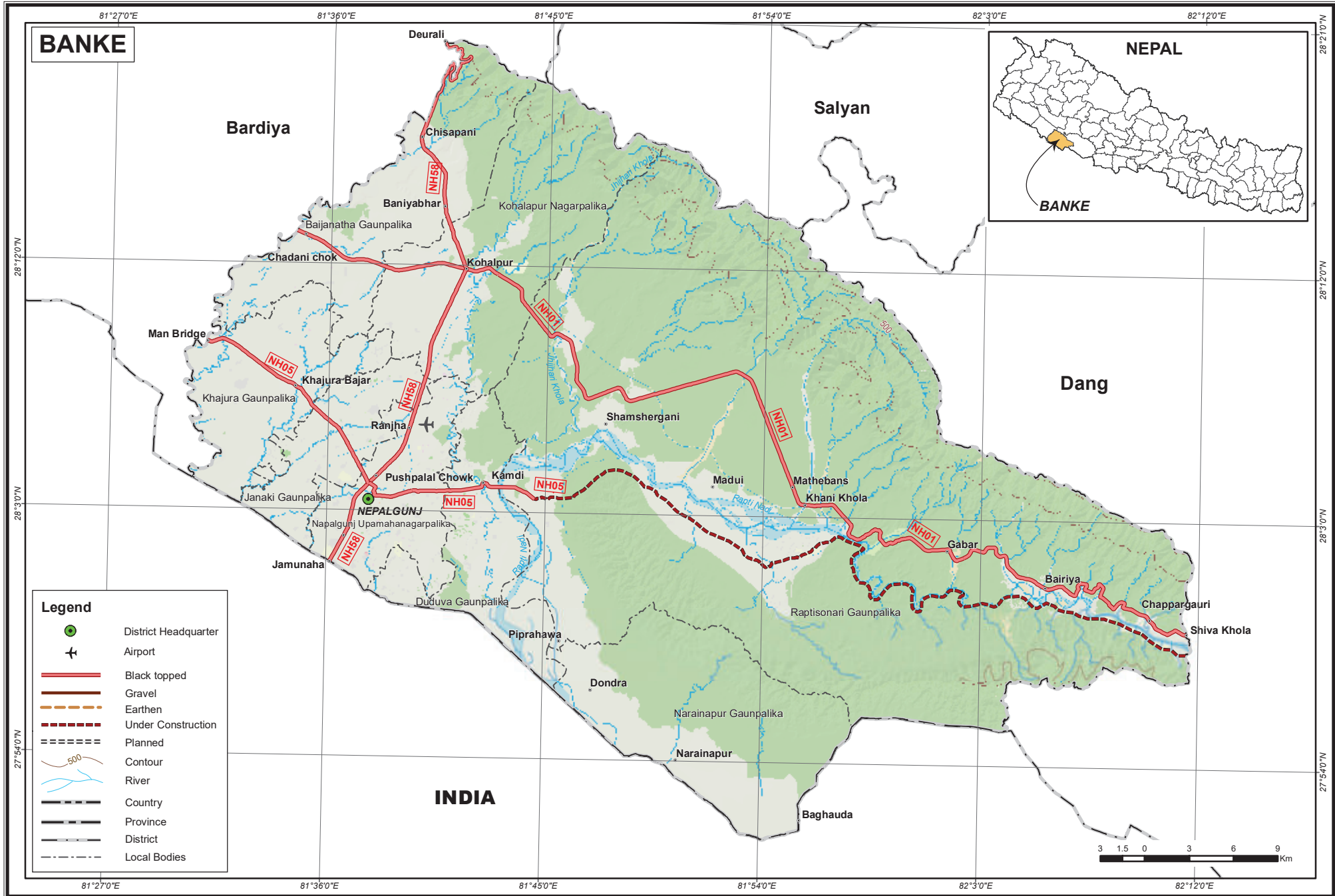
S.N	Name of Road	NH No	Link Code	BT	GR	ER	Total	UC	PL
1	Dhan Khola-Ran Singh Khola	NH01	NH01-053	7.60	0.00	0.00	7.60	0.00	0.00
2	Rapti River-Bhalubang	NH01	NH01-055	0.52	0.00	0.00	0.52	0.00	0.00
3	Bhalubang-Lamahi	NH01	NH01-056	27.02	0.00	0.00	27.02	0.00	0.00
4	Lamahi-Ameliya	NH01	NH01-057	35.18	0.00	0.00	35.18	0.00	0.00
5	Ameliya-Shiva Khola	NH01	NH01-058	2.66	0.00	0.00	2.66	0.00	0.00
6	Banbari (DB) - Banbari	NH05	NH05-030	0.00	0.00	0.00	0.00	0.00	5.80
7	Banbari - Gangadi	NH05	NH05-031	36.61	6.01	0.00	42.62	1.44	0.00
8	Gangadi - Bardapur	NH05	NH05-032	0.00	0.00	0.00	0.00	0.00	18.50
9	Loharpani - Ghorahi	NH09	NH09-029	7.03	17.40	12.00	36.43	0.00	0.00
10	Ghorahi - Naya Basti	NH09	NH09-030	6.10	0.00	0.00	6.10	0.00	0.00
11	Naya Basti - Parseni	NH09	NH09-031	15.01	0.00	0.00	15.01	0.00	0.00
12	Parseni - Birendra Chowk	NH09	NH09-032	2.60	0.00	0.00	2.60	0.00	0.00
13	Birendra Chowk - Bijeneta	NH09	NH09-033	44.00	0.00	0.00	44.00	0.00	0.00
14	Bhalubang - Ganaha Khola bridge	NH53	NH53-001	8.00	0.00	0.00	8.00	0.00	0.00
15	Koilabas (IB) - Lamahi	NH54	NH54-001	34.00	0.00	0.00	34.00	0.00	0.00
16	Arjun Khola - Belbhar	NH54	NH54-002	18.87	0.00	0.00	18.87	0.00	0.00
17	Belbhar - Ghorahi	NH54	NH54-003	4.04	0.00	0.00	4.04	0.00	0.00
18	Ghorahi - Khumbas	NH54	NH54-004	24.00	0.00	0.00	24.00	0.00	0.00
19	Ameliya-Tulsipur municipality boundary	NH55	NH55-001	27.63	0.00	0.00	27.63	0.00	0.00
20	Tulsipur municipality boundary-Birendrachok	NH55	NH55-002	1.99	0.00	0.00	1.99	0.00	0.00
21	Birendrachok-Lauri Khola	NH55	NH55-003	6.00	0.00	0.00	6.00	0.00	0.00
22	Lauri Khola - Ramri (DB)	NH55	NH55-004	10.00	0.00	0.00	10.00	0.00	0.00
Total				318.86	23.41	12.00	354.27	1.44	24.30



DISTRICT: BANKE

PROVINCE: LUMBINI

S.N	Name of Road	NH No	Link Code	BT	GR	ER	Total	UC	PL
1	Shiva Khola-Khairi Khola	NH01	NH01-059	35.62	0.00	0.00	35.62	0.00	0.00
2	Khairi Khola-Kohalpur	NH01	NH01-060	35.27	0.00	0.00	35.27	0.00	0.00
3	Kohalpur-Man River	NH01	NH01-061	12.13	0.00	0.00	12.13	0.00	0.00
4	Bardapur - Kamdi	NH05	NH05-033	3.80	0.00	0.00	3.80	55.89	0.00
5	Kamdi - Man Bridge	NH05	NH05-034	24.17	0.00	0.00	24.17	0.00	0.00
6	Jamuniya (IB) - Chaulika Chowk	NH58	NH58-001	2.01	0.00	0.00	2.01	0.00	0.00
7	Chaulika Chowk - Dhamboji	NH58	NH58-002	4.03	0.00	0.00	4.03	0.00	0.00
8	Dhamboji - Nepalganj municipality boundary	NH58	NH58-003	1.18	0.00	0.00	1.18	0.00	0.00
9	Nepalganj municipality boundary - Kohalpur	NH58	NH58-004	15.02	0.00	0.00	15.02	0.00	0.00
10	Kohalpur - Deurali	NH58	NH58-005	23.06	0.00	0.00	23.06	0.00	0.00
Total				156.29	0.00	0.00	156.29	55.89	0.00



DISTRICT: BARDIYA**PROVINCE: LUMBINI**

S.N	Name of Road	NH No	Link Code	BT	GR	ER	Total	UC	PL
1	Man River-Bhuregaon	NH01	NH01-062	41.63	0.00	0.00	41.63	0.00	0.00
2	Bhuregaon-Karnali	NH01	NH01-063	22.71	0.00	0.00	22.71	0.00	0.00
3	Man Bridge - Beluwa	NH05	NH05-035	37.11	0.00	0.00	37.11	0.00	0.00
4	Beluwa - Rajapur	NH05	NH05-036	21.35	0.00	0.00	21.35	0.00	0.00
5	Rajapur - Khairipur	NH05	NH05-037	6.75	0.00	0.00	6.75	0.00	0.00
6	Deurali - Harre	NH58	NH58-006	23.55	0.00	0.00	23.55	0.00	0.00
7	Murtiya (IB) - Gulariya	NH59	NH59-001	3.00	0.00	0.00	3.00	0.00	0.00
8	Gulariya - Rammapur (NH01)	NH59	NH59-002	22.00	0.00	0.00	22.00	0.00	0.00
9	Bhurigaun (NH01) - Telpani	NH59	NH59-003	1.00	4.00	16.00	21.00	0.00	16.00
Total				179.10	4.00	16.00	199.10	0.00	16.00

BARDIYA



Kailali

Surkhet

INDIA

Salyan

Banke

Legend

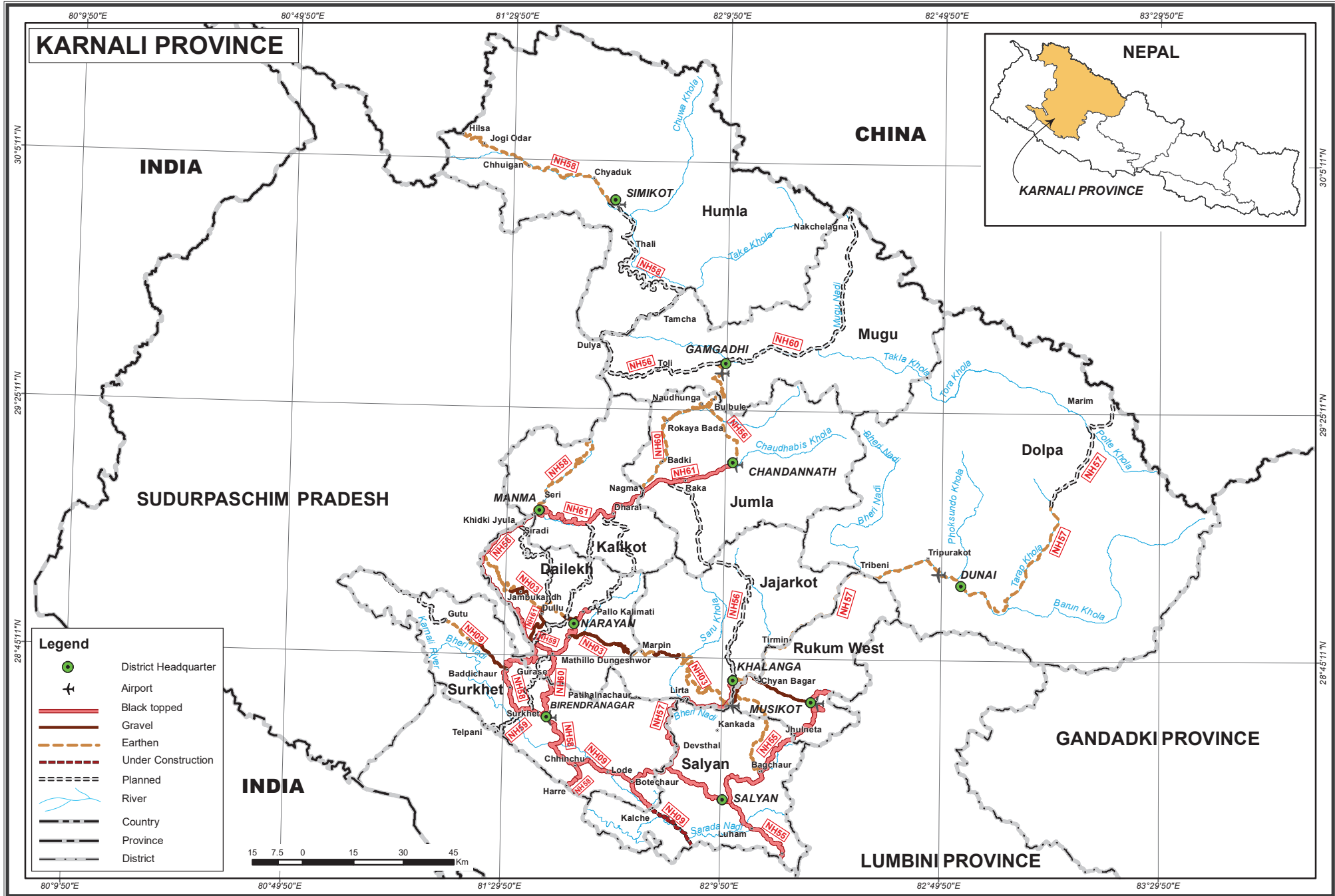
- District Headquarter
- Airport
- Black topped
- Gravel
- Earthen
- Under Construction
- Planned
- Contour
- River
- Country
- Province
- District
- Local Bodies



**KARNALI
PROVINCE**

KARNALI PROVINCE
National Highway Length and Pavement Category
(in Kilometer)

S.No	District	BT	GR	ER	Total	UC	PL
1	Dolpa	0.00	0.00	107.26	107.26	0.00	48.15
2	Mugu	0.00	0.00	27.11	27.11	0.00	159.23
3	Humla	0.00	0.00	90.00	90.00	0.00	90.00
4	Jumla	31.00	0.00	94.76	125.76	0.00	36.97
5	Kalikot	65.90	0.00	36.00	101.90	0.00	55.70
6	Dailekh	148.81	89.00	44.00	281.81	0.00	129.75
7	Jajarkot	37.00	13.00	147.44	197.44	0.00	68.98
8	Rukum West	47.40	45.00	18.73	111.13	0.00	0.00
9	Salyan	145.08	0.00	34.42	179.50	21.00	0.00
10	Surkhet	189.28	14.00	16.00	219.28	0.00	82.58
	Total	664.47	161.00	615.72	1,441.19	21.00	671.36



DISTRICT: DOLPA

PROVINCE: KARNALI

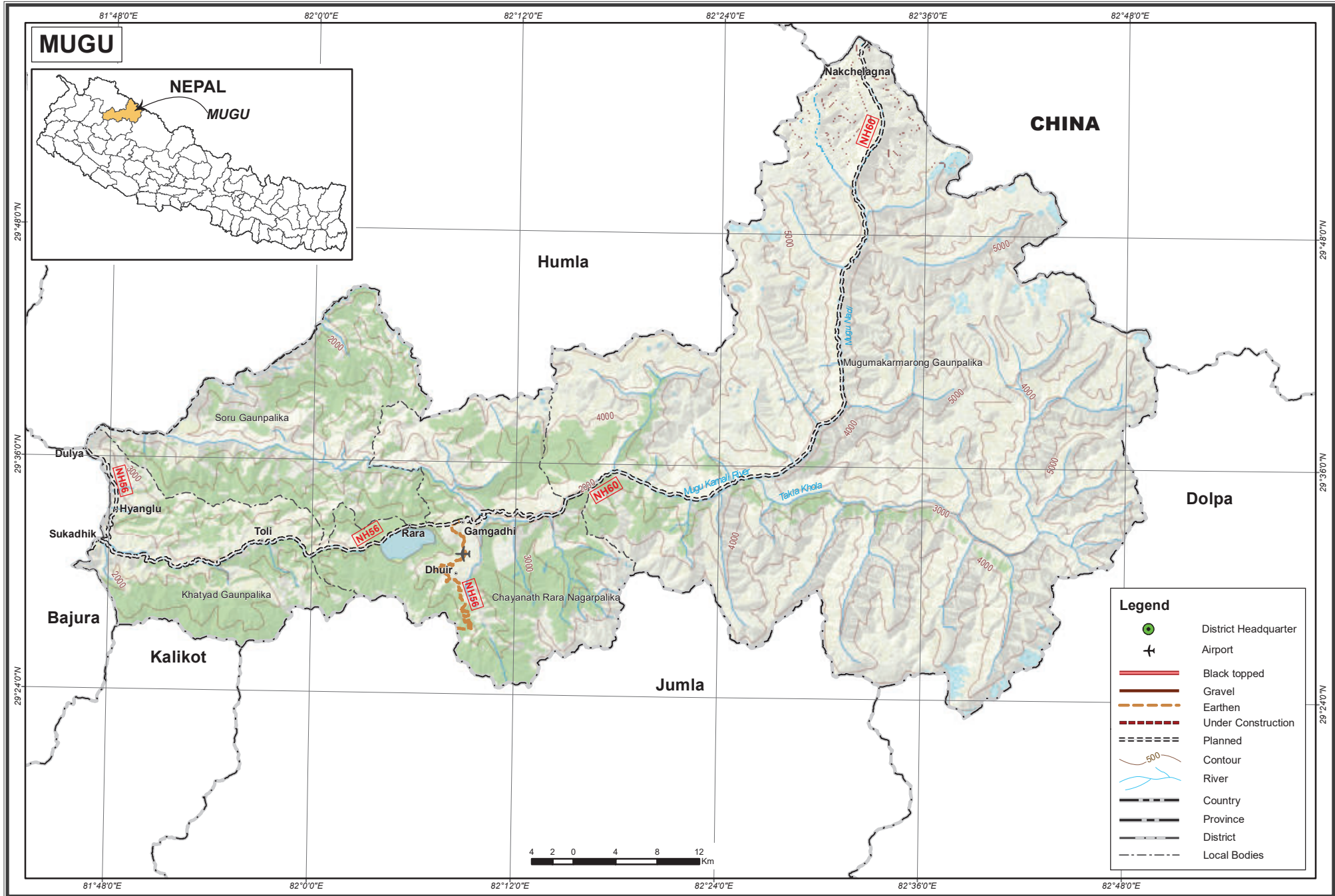
S.N	Name of Road	NH No	Link Code	BT	GR	ER	Total	UC	PL
1	Tribeni - Dunai	NH57	NH57-006	0.00	0.00	42.26	42.26	0.00	0.00
2	Dunai - Marim (IB)	NH57	NH57-007	0.00	0.00	65.00	65.00	0.00	48.15
Total				0.00	0.00	65.00	65.00	0.00	48.15



DISTRICT: MUGU

PROVINCE: KARNALI

S.N	Name of Road	NH No	Link Code	BT	GR	ER	Total	UC	PL
1	Bulbule - Gamgadhi	NH56	NH56-007	0.00	0.00	27.11	27.11	0.00	0.00
2	Gamgadhi - Sukadhik	NH56	NH56-008	0.00	0.00	0.00	0.00	0.00	42.43
3	Boldhik (DB) - Dulya	NH58	NH58-019	0.00	0.00	0.00	0.00	0.00	20.00
4	Gamgadhi - Nakchelagna (IB)	NH60	NH60-007	0.00	0.00	0.00	0.00	0.00	96.80
Total				0.00	0.00	27.11	27.11	0.00	159.23



DISTRICT: HUMLA

PROVINCE: KARNALI

S.N	Name of Road	NH No	Link Code	BT	GR	ER	Total	UC	PL
1	Dulya - Simikot	NH58	NH58-020	0.00	0.00	0.00	0.00	0.00	85.00
2	Simikot - Hilsa (IB)	NH58	NH58-021	0.00	0.00	90.00	90.00	0.00	5.00
Total				0.00	0.00	90.00	90.00	0.00	90.00

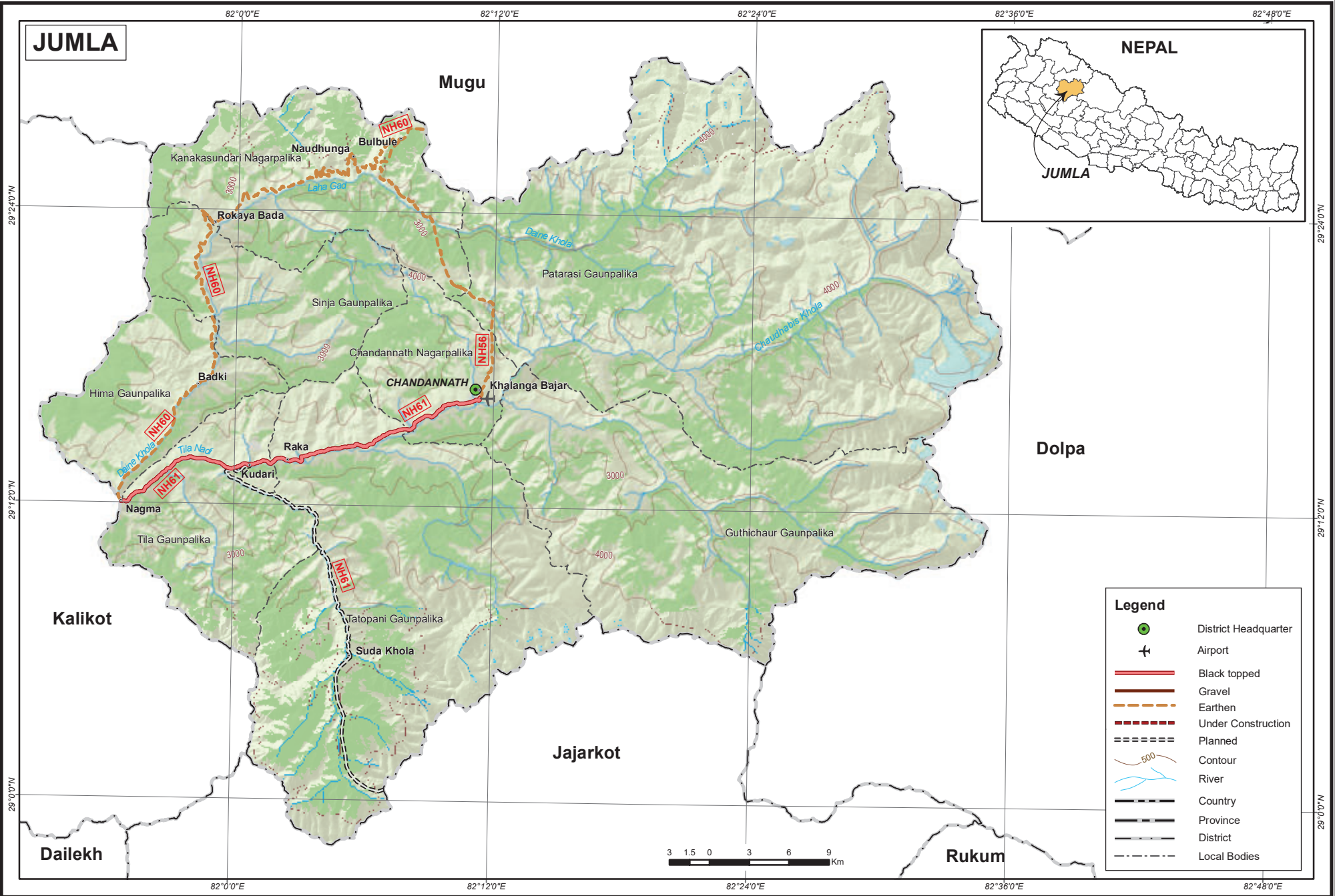


DISTRICT: JUMLA

PROVINCE: KARNALI

S.N	Name of Road	NH No	Link Code	BT	GR	ER	Total	UC	PL
1	Tamti (DB) - Suda Khola	NH56	NH56-004	0.00	0.00	0.00	0.00	0.00	13.24
2	Suda Khola - Kudari	NH56	NH56-005	0.00	0.00	0.00	0.00	0.00	23.73
3	Jumla Khalanga - Bulbule	NH56	NH56-006	0.00	0.00	29.76	29.76	0.00	0.00
4	Nagma - Bulbule	NH60	NH60-006	0.00	0.00	65.00	65.00	0.00	0.00
5	Nagma - Jumla Khalanga	NH61	NH61-005	31.00	0.00	0.00	31.00	0.00	0.00
Total				31.00	0.00	94.76	125.76	0.00	36.97

JUMLA



DISTRICT: KALIKOT
PROVINCE: KARNALI

S.N	Name of Road	NH No	Link Code	BT	GR	ER	Total	UC	PL
1	Khulalu - Patlibadi	NH58	NH58-016	0.00	0.00	36.00	36.00	0.00	0.00
2	Mahabu Dham (DB) - Talsera (NH61)	NH59	NH59-010	0.00	0.00	0.00	0.00	0.00	15.98
3	Odhari (DB) - Dharai (NH61)	NH60	NH60-005	0.00	0.00	0.00	0.00	0.00	39.72
4	Khulalu - Ghodena	NH61	NH61-003	17.90	0.00	0.00	17.90	0.00	0.00
5	Ghodena - Nagma	NH61	NH61-004	48.00	0.00	0.00	48.00	0.00	0.00
Total				65.90	0.00	0.00	65.90	0.00	39.72

KALIKOT

Bajura

NEPAL

KALIKOT

Jumla

Achham

Mehelshera

Seri

MANMA

Khadachakra Nagarpalika

Ghodena

Talsora

Tilagufa Nagarpalika

Dharai


Kalika Gaunpalika

Mahavai Nagarpalika

300

Dailekh

Jajarkot



Legend

- District Headquarter
- Airport
- Black topped
- Gravel
- Earthen
- Under Construction
- Planned
- Contour
- River
- Country
- Province
- District
- Local Bodies

DISTRICT: DAILEKH
PROVINCE: KARNALI

S.N	Name of Road	NH No	Link Code	BT	GR	ER	Total	UC	PL
1	Suyada - Mangad	NH03	NH03-066	0.00	10.00	0.00	10.00	0.00	0.00
2	Mangad - Bestada	NH03	NH03-067	0.00	9.00	0.00	9.00	0.00	0.00
3	Bestada - Lohare	NH03	NH03-068	0.00	14.00	0.00	14.00	0.00	0.00
4	Lohare - Chupra	NH03	NH03-069	0.00	9.00	0.00	9.00	0.00	0.00
5	Chupra - Narayan (Dailekh)	NH03	NH03-070	9.30	0.00	0.00	9.30	0.00	0.00
6	Narayan (Dailekh) - Rawatkot	NH03	NH03-071	0.00	9.00	5.00	14.00	0.00	0.00
7	Rawatkot - Lainchaur	NH03	NH03-072	0.00	0.00	6.00	6.00	0.00	0.00
8	Lainchaur - Ramghat	NH03	NH03-073	0.00	23.00	0.00	23.00	0.00	0.00
9	Ramghat - Sahijyula	NH03	NH03-074	0.00	0.00	33.00	33.00	0.00	0.00
10	Sahijyula - Belkhet	NH03	NH03-075	2.11	0.00	0.00	2.11	0.00	0.00
11	Kalakhola Gaun (DB) - Sain	NH58	NH58-012	63.28	0.00	0.00	63.28	0.00	0.00
12	Belkhet - Tilepata	NH58	NH58-013	2.61	0.00	0.00	2.61	0.00	0.00
13	Tilepata - Siradi	NH58	NH58-014	18.00	0.00	0.00	18.00	0.00	0.00
14	Siradi - Khulalu	NH58	NH58-015	4.10	0.00	0.00	4.10	0.00	0.00
15	Lekharfa (DB) - Mathillo Dhungeshwor (NH60)	NH59	NH59-006	0.00	0.00	0.00	0.00	0.00	10.52
16	Mathillo Dhungeshwor (NH60) - Tallo Dhungeshwo	NH59	NH59-007	7.74	0.00	0.00	7.74	0.00	0.00
17	Tallo Dhungeshwor - Bada Khola (NH03)	NH59	NH59-008	0.00	0.00	0.00	0.00	0.00	19.81
18	Bada Khola (NH03) - Mahabu Dham (DB)	NH59	NH59-009	0.00	0.00	0.00	0.00	0.00	24.02
19	Gurase (DB) - Chupra (NH03)	NH60	NH60-002	30.75	0.00	0.00	30.75	0.00	0.00
20	Dailekh - Pallo Kalimati	NH60	NH60-003	4.96	0.00	0.00	4.96	0.00	0.00
21	Pallo Kalimati - Odhari (DB)	NH60	NH60-004	2.96	0.00	0.00	2.96	0.00	26.04
22	Tallodungeshwor - Ghiyatidu (NH03)	NH61	NH61-001	3.00	15.00	0.00	18.00	0.00	0.00
23	Chagatra Bazar (NH03) - Patemelo (NH58)	NH61	NH61-002	0.00	0.00	0.00	0.00	0.00	49.36
Total				148.81	89.00	44.00	281.81	0.00	129.75

DAILEKH



Kalikot

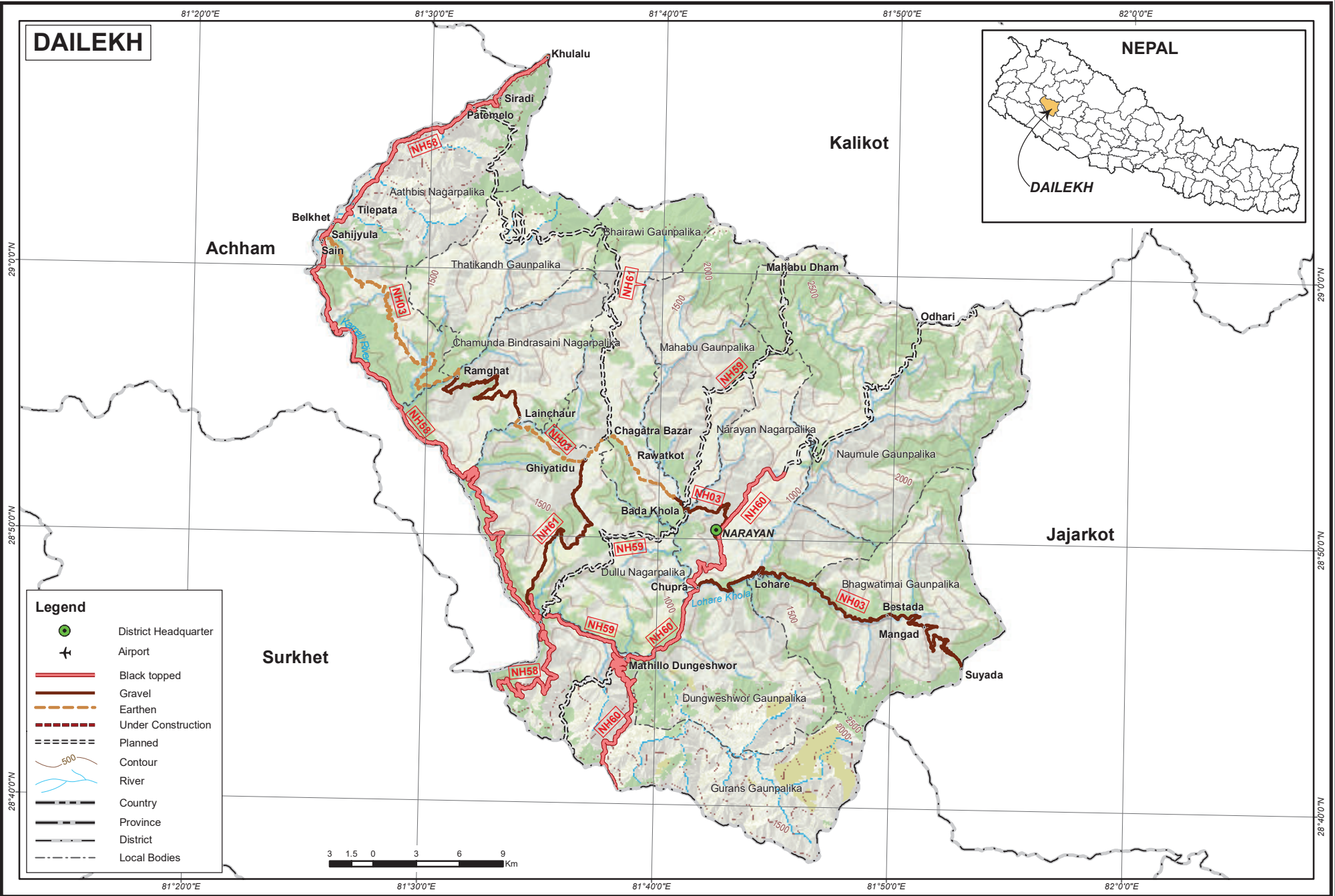
Achham

Jajarkot

Surkhet

Legend

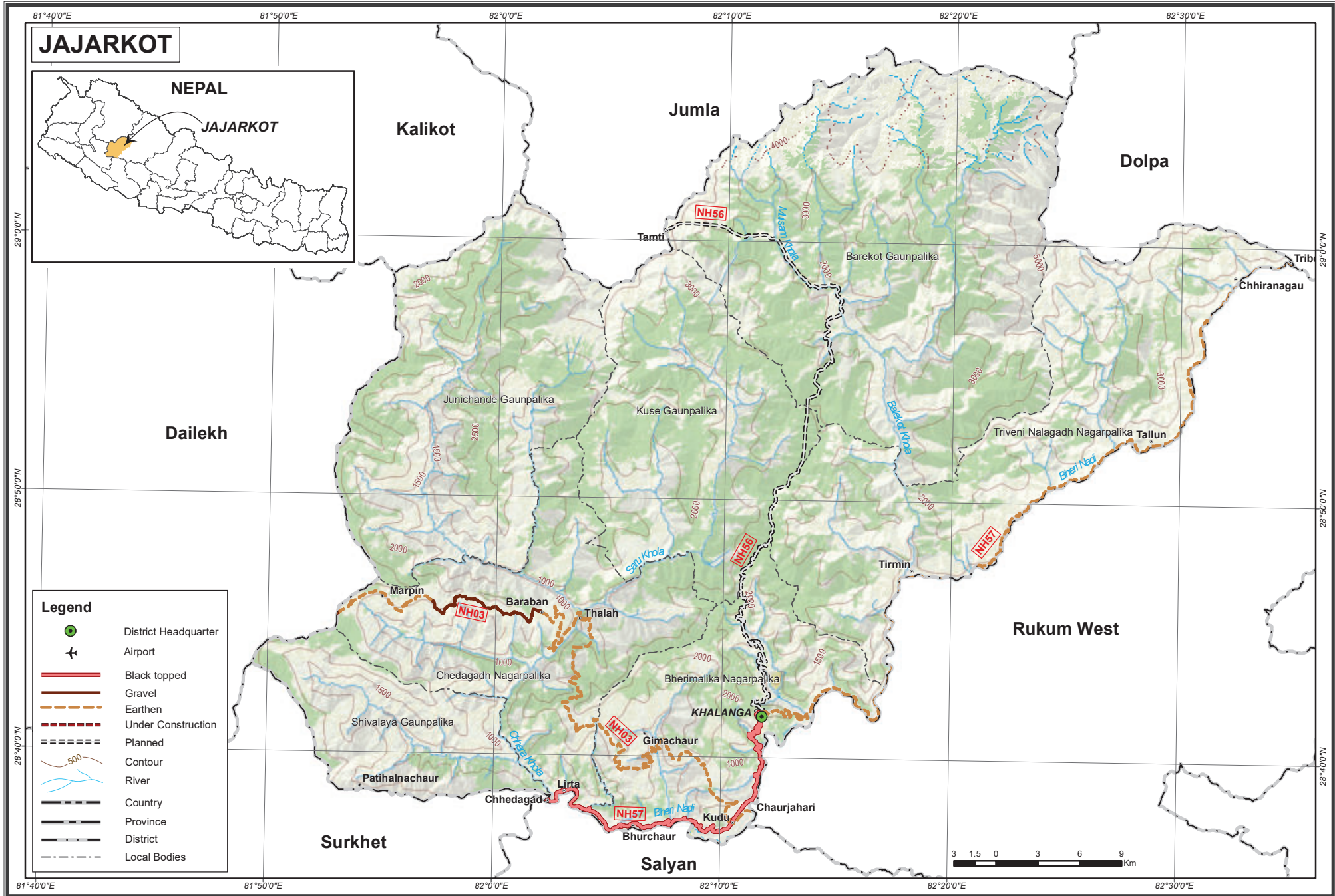
- District Headquarter
- Airport
- Black topped
- Gravel
- Earthen
- Under Construction
- Planned
- Contour
- River
- Country
- Province
- District
- Local Bodies



DISTRICT: JAJARKOT

PROVINCE: KARNALI

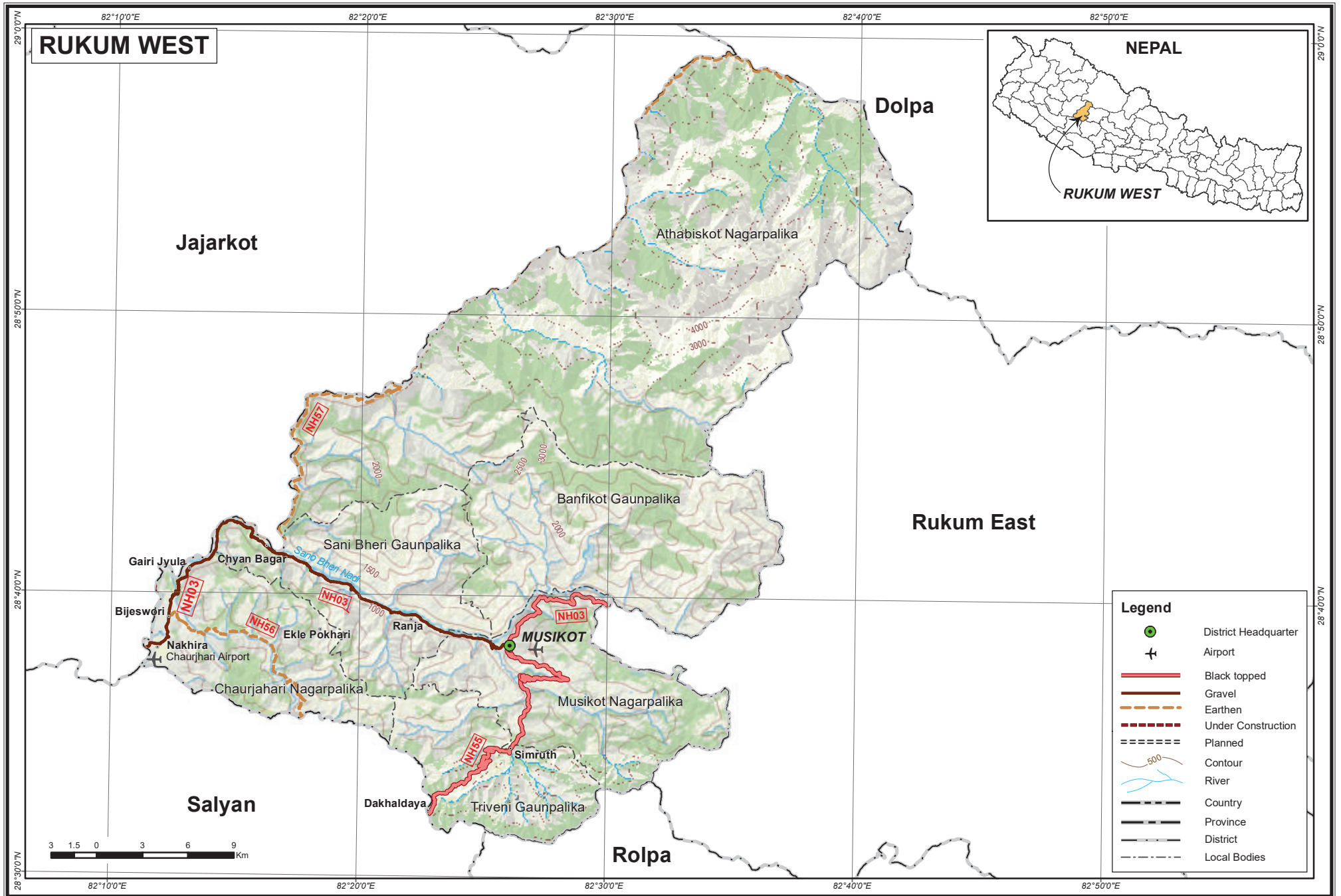
S.N	Name of Road	NH No	Link Code	BT	GR	ER	Total	UC	PL
1	Chaurjahari - Kudu (DB)	NH03	NH03-062	0.00	0.00	2.00	2.00	0.00	0.00
2	Kudu (DB) - Thalah	NH03	NH03-063	0.00	0.00	53.00	53.00	0.00	0.00
3	Thalah - Baraban	NH03	NH03-064	0.00	0.00	6.00	6.00	0.00	0.00
4	Baraban - Suyada	NH03	NH03-065	0.00	13.00	11.00	24.00	0.00	0.00
5	Jajarkot - Tamti (DB)	NH56	NH56-003	0.00	0.00	0.00	0.00	0.00	68.98
6	Chhedagad Khola - Jajarkot	NH57	NH57-004	37.00	0.00	0.00	37.00	0.00	0.00
7	Jajarkot - Tribeni	NH57	NH57-005	0.00	0.00	75.44	75.44	0.00	0.00
Total				37.00	13.00	147.44	197.44	0.00	68.98



DISTRICT: RUKUM WEST

PROVINCE: KARNALI

S.N	Name of Road	NH No	Link Code	BT	GR	ER	Total	UC	PL
1	Syalpakha - Musikot	NH03	NH03-060	16.00	0.00	0.00	16.00	0.00	0.00
2	Musikot - Chaurjahari	NH03	NH03-061	0.00	45.00	0.00	45.00	0.00	0.00
3	Khaura Pass (DB) - Musikot	NH55	NH55-008	31.40	0.00	0.00	31.40	0.00	0.00
5	Chherni (DB) - Bijeswori (NH03)	NH56	NH56-002	0.00	0.00	18.73	18.73	0.00	0.00
Total				47.40	45.00	18.73	111.13	0.00	0.00



DISTRICT: SALYAN

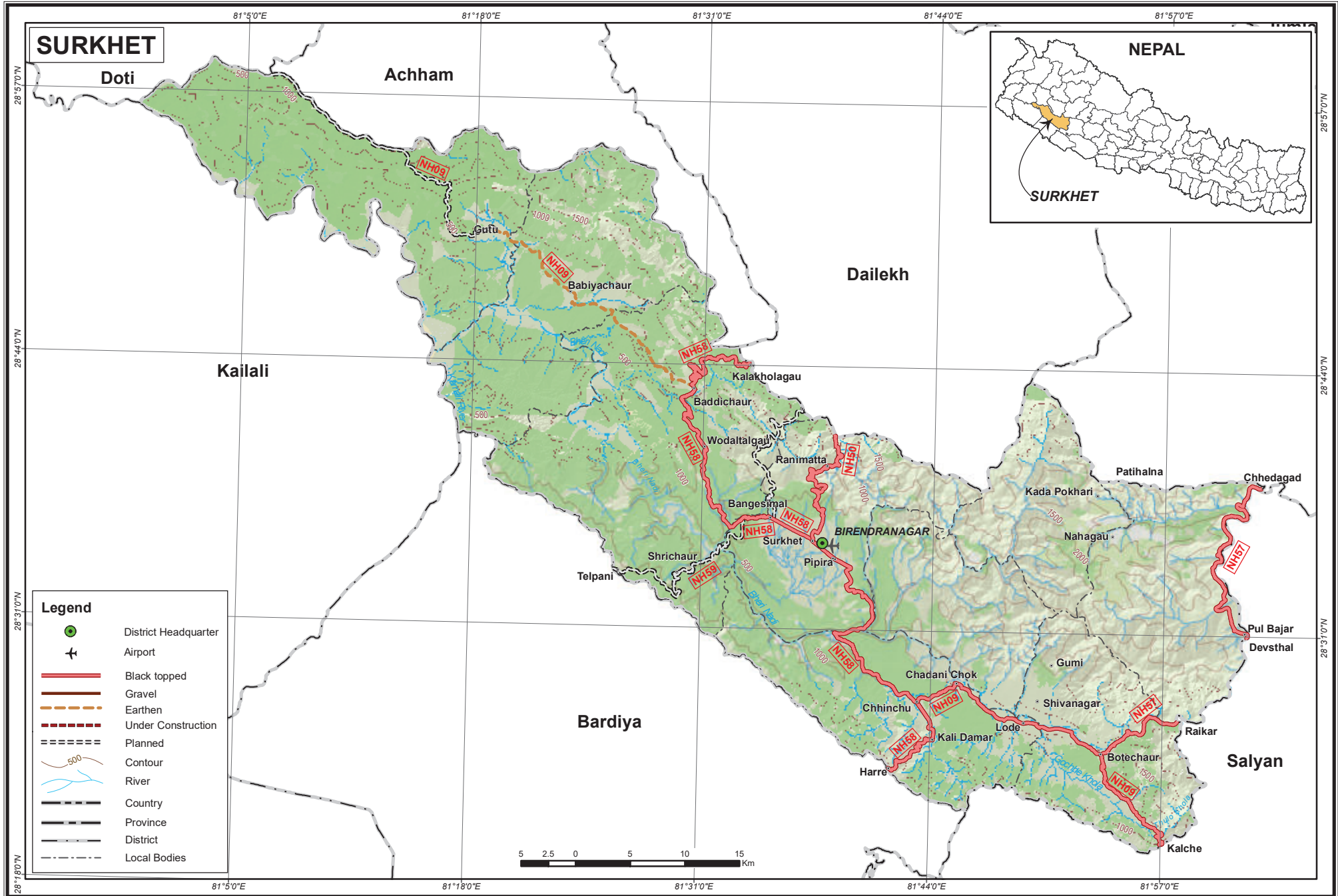
PROVINCE: KARNALI

S.N	Name of Road	NH No	Link Code	BT	GR	ER	Total	UC	PL
1	Bijeneta - Kalche	NH09	NH09-034	0.00	0.00	0.00	0.00	21.00	0.00
2	Shitalpati - Khalanga Bazar	NH27	NH27-001	9.01	0.00	0.00	9.01	0.00	0.00
3	Khalanga Bazar - Raikar (NH57)	NH27	NH27-002	30.41	0.00	0.00	30.41	0.00	0.00
4	Ramri (DB) -Shitalpati	NH55	NH55-005	37.16	0.00	0.00	37.16	0.00	0.00
5	Shitalpati - Patalechaur	NH55	NH55-006	46.66	0.00	0.00	46.66	0.00	0.00
6	Patalechaur - Khaula Pass (DB)	NH55	NH55-007	7.84	0.00	0.00	7.84	0.00	0.00
7	Tharmare - Chherni (DB)	NH56	NH56-001	0.00	0.00	34.42	34.42	0.00	0.00
8	Raikar - Devasthal	NH57	NH57-002	14.00	0.00	0.00	14.00	0.00	0.00
Total				145.08	0.00	34.42	179.50	21.00	0.00



DISTRICT: SURKHET**PROVINCE: KARNALI**

S.N	Name of Road	NH No	Link Code	BT	GR	ER	Total	UC	PL
1	Kalche - Botechaur	NH09	NH09-035	21.00	0.00	0.00	21.00	0.00	0.00
2	Botechaur - Chinchu	NH09	NH09-036	20.99	0.00	0.00	20.99	0.00	0.00
3	Baddichour - Gutu	NH09	NH09-037	0.00	14.00	16.00	30.00	0.00	0.00
4	Gutu - Bini	NH09	NH09-038	0.00	0.00	0.00	0.00	0.00	34.74
5	Botechaur - Raikar	NH57	NH57-001	10.15	0.00	0.00	10.15	0.00	0.00
6	Devasthal - Chedaghad Khola	NH57	NH57-003	25.00	0.00	0.00	25.00	0.00	0.00
7	Harre - Chhinchu	NH58	NH58-007	11.75	0.00	0.00	11.75	0.00	0.00
8	Chhinchu - Newari Khola (Birendranagar)	NH58	NH58-008	25.40	0.00	0.00	25.40	0.00	0.00
9	Newari Khola (Birendranagar) - Bangesimal	NH58	NH58-009	6.99	0.00	0.00	6.99	0.00	0.00
10	Bangesimal - Baddichaur	NH58	NH58-010	27.11	0.00	0.00	27.11	0.00	0.00
11	Baddichaur - Kalakhola Gaun (DB)	NH58	NH58-011	18.89	0.00	0.00	18.89	0.00	0.00
12	Telpani - Bangesimal (NH09)	NH59	NH59-004	0.00	0.00	0.00	0.00	0.00	31.00
13	Bangesimal (NH09) - Lekhfarha (DB)	NH59	NH59-005	0.00	0.00	0.00	0.00	0.00	16.84
14	Surkhet - Gurase (DB)	NH60	NH60-001	22.00	0.00	0.00	22.00	0.00	0.00
Total				189.28	14.00	16.00	219.28	0.00	82.58



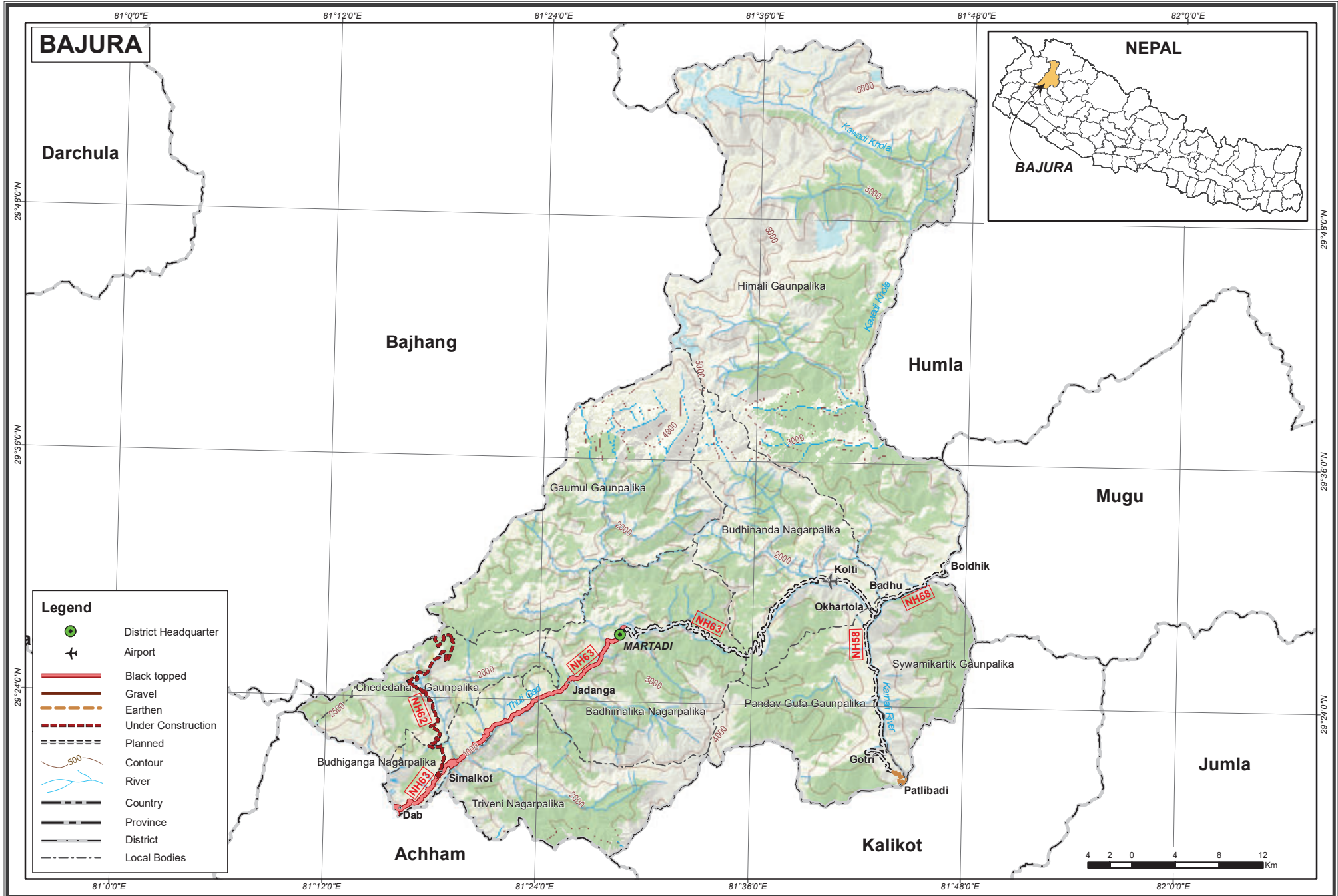
**SUDURPASCHIM
PROVINCE**

SUDURPASHCHIM PROVINCE
National Highway Length and Pavement Category
(in Kilometer)

S.No	District	BT	GR	ER	Total	UC	PL
1	Bajura	43.00	0.00	7.00	50.00	22.00	102.00
2	Bajhang	79.08	0.00	29.38	108.46	24.00	158.24
3	Darchula	71.42	0.00	63.00	134.42	0.00	101.98
4	Baitadi	171.61	0.00	0.00	171.61	0.00	62.90
5	Dadeldhura	77.08	30.89	0.00	107.97	0.00	74.47
6	Doti	116.44	5.00	46.99	168.43	0.00	194.96
7	Achham	151.08	0.00	0.00	151.08	0.00	0.00
8	Kailali	228.94	20.00	76.12	325.06	34.00	0.00
9	Kanchanpur	91.61	24.23	21.45	137.29	0.00	0.00
	Total	1,030.26	80.12	243.94	1,354.32	80.00	694.55

DISTRICT: BAJURA
PROVINCE: KARNALI

S.N	Name of Road	NH No	Link Code	BT	GR	ER	Total	UC	PL
1	Patlibadi - Okhartola	NH58	NH58-017	0.00	0.00	7.00	7.00	0.00	38.00
2	Okhartola - Boldhik (DB)	NH58	NH58-018	0.00	0.00	0.00	0.00	0.00	10.00
3	Simalkot - Dadakot (DB)	NH62	NH62-009	0.00	0.00	0.00	0.00	22.00	0.00
4	Rakse - Martadi	NH63	NH63-002	43.00	0.00	0.00	43.00	0.00	0.00
5	Martadi - Kolti	NH63	NH63-003	0.00	0.00	0.00	0.00	0.00	51.00
6	Kolti - Okhartola (NH58)	NH63	NH63-004	0.00	0.00	0.00	0.00	0.00	3.00
Total				43.00	0.00	7.00	50.00	22.00	102.00



DISTRICT: BAJHANG

PROVINCE: SUDURPASCHIM

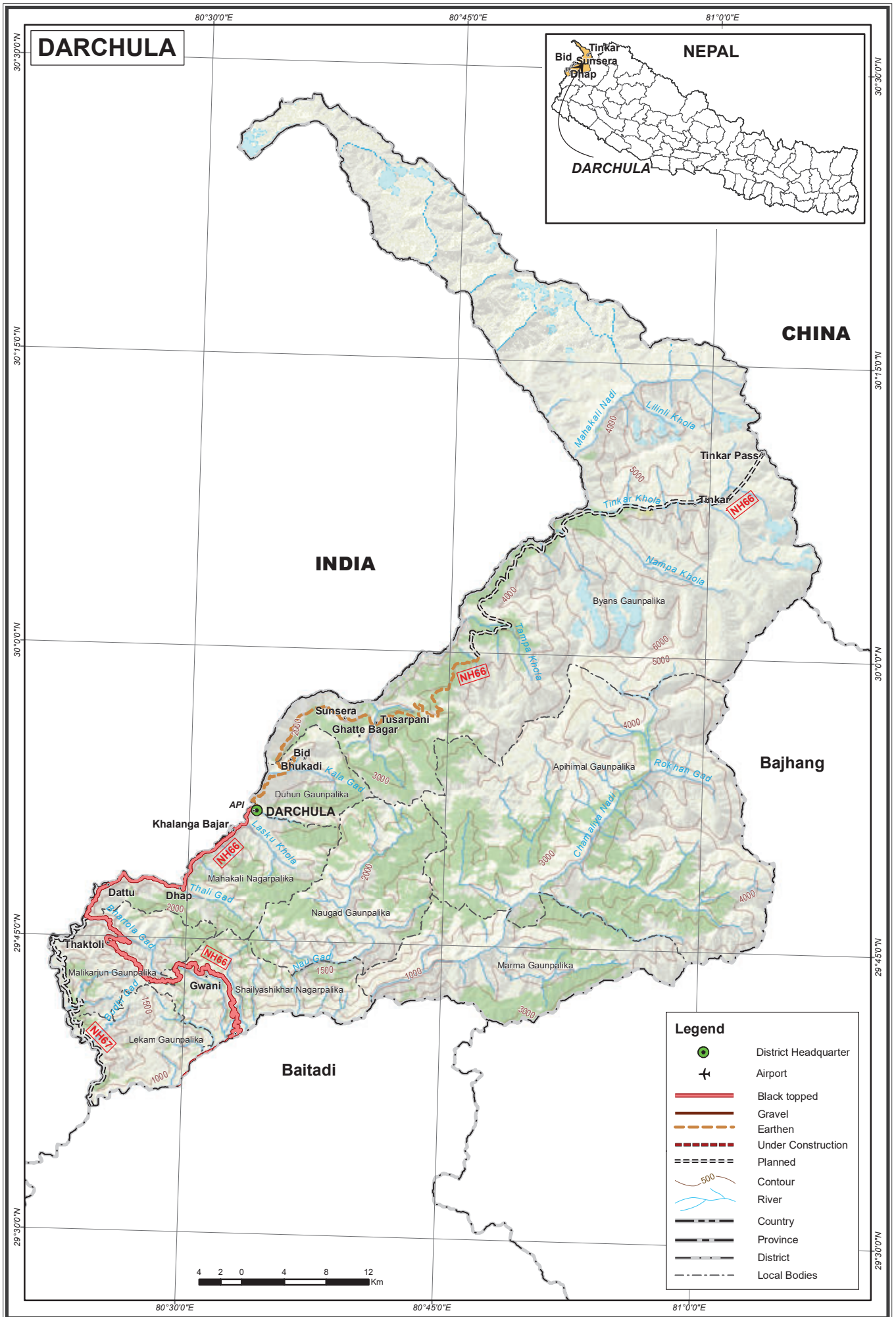
S.N	Name of Road	NH No	Link Code	BT	GR	ER	Total	UC	PL
1	Dadakot (DB) - Gothalakhet (NH64)	NH62	NH62-010	0.00	0.00	0.00	0.00	24.00	35.00
3	Bithad - Kalangagad	NH64	NH64-002	30.72	0.00	0.00	30.72	0.00	0.00
4	Kalangagad - Deura	NH64	NH64-003	7.10	0.00	0.00	7.10	0.00	0.00
5	Deura - Tamail	NH64	NH64-004	28.00	0.00	0.00	28.00	0.00	0.00
6	Tamail - Gothalakhet	NH64	NH64-005	13.26	0.00	0.00	13.26	0.00	0.00
7	Gothalakhet - Chainpur (NH65)	NH64	NH64-006	0.00	0.00	4.38	4.38	0.00	0.00
8	Toleni (DB) - Gothalakhet (NH62)	NH65	NH65-004	0.00	0.00	0.00	0.00	0.00	63.12
9	Gothalakhet (NH62) - Chainpur	NH65	NH65-005	0.00	0.00	0.00	0.00	0.00	5.50
10	Chainpur - Uraibhanjyang Taklakot (IB)	NH65	NH65-006	0.00	0.00	25.00	25.00	0.00	54.62
Total				79.08	0.00	29.38	108.46	24.00	158.24



DISTRICT: DARCHULA

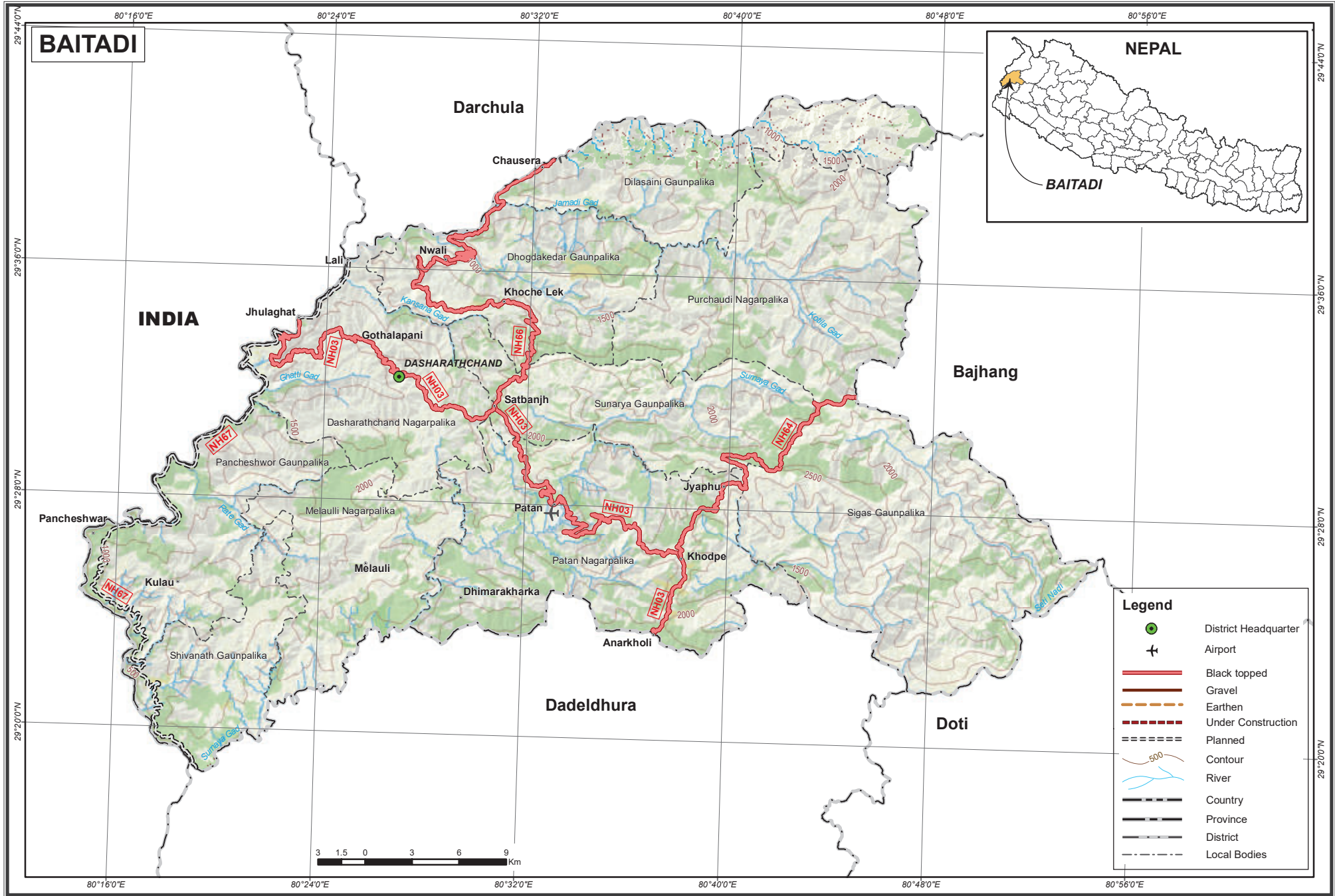
PROVINCE: SUDURPASCHIM

S.N	Name of Road	NH No	Link Code	BT	GR	ER	Total	UC	PL
1	Gokuleswor - Darchula	NH66	NH66-008	71.42	0.00	0.00	71.42	0.00	0.00
2	Darchula - Tinkar (IB)	NH66	NH66-009	0.00	0.00	63.00	63.00	0.00	67.00
3	Lali (DB) - Datu (NH66)	NH67	NH67-007	0.00	0.00	0.00	0.00	0.00	34.98
Total				71.42	0.00	63.00	134.42	0.00	101.98



DISTRICT: BAITADI**PROVINCE: SUDURPASCHIM**

S.N	Name of Road	NH No	Link Code	BT	GR	ER	Total	UC	PL
1	Anarkholi-Khodpe	NH03	NH03-087	7.18	0.00	0.00	7.18	0.00	0.00
2	Khodpe-Patan	NH03	NH03-088	23.23	0.00	0.00	23.23	0.00	0.00
3	Patan-Satbhanj	NH03	NH03-089	16.59	0.00	0.00	16.59	0.00	0.00
4	Satbanj-Baitadi	NH03	NH03-090	18.45	0.00	0.00	18.45	0.00	0.00
5	Baitadi-Jhulaghat	NH03	NH03-091	23.60	0.00	0.00	23.60	0.00	0.00
6	Khodpe - Bithad	NH64	NH64-001	29.59	0.00	0.00	29.59	0.00	0.00
7	Satbanj - Gokuleswor	NH66	NH66-007	52.97	0.00	0.00	52.97	0.00	0.00
8	Naag (DB) - Jhulaghat (NH03)	NH67	NH67-005	0.00	0.00	0.00	0.00	0.00	57.16
9	Jhulaghat - Lali (DB)	NH67	NH67-006	0.00	0.00	0.00	0.00	0.00	5.74
Total				171.61	0.00	0.00	171.61	0.00	62.90



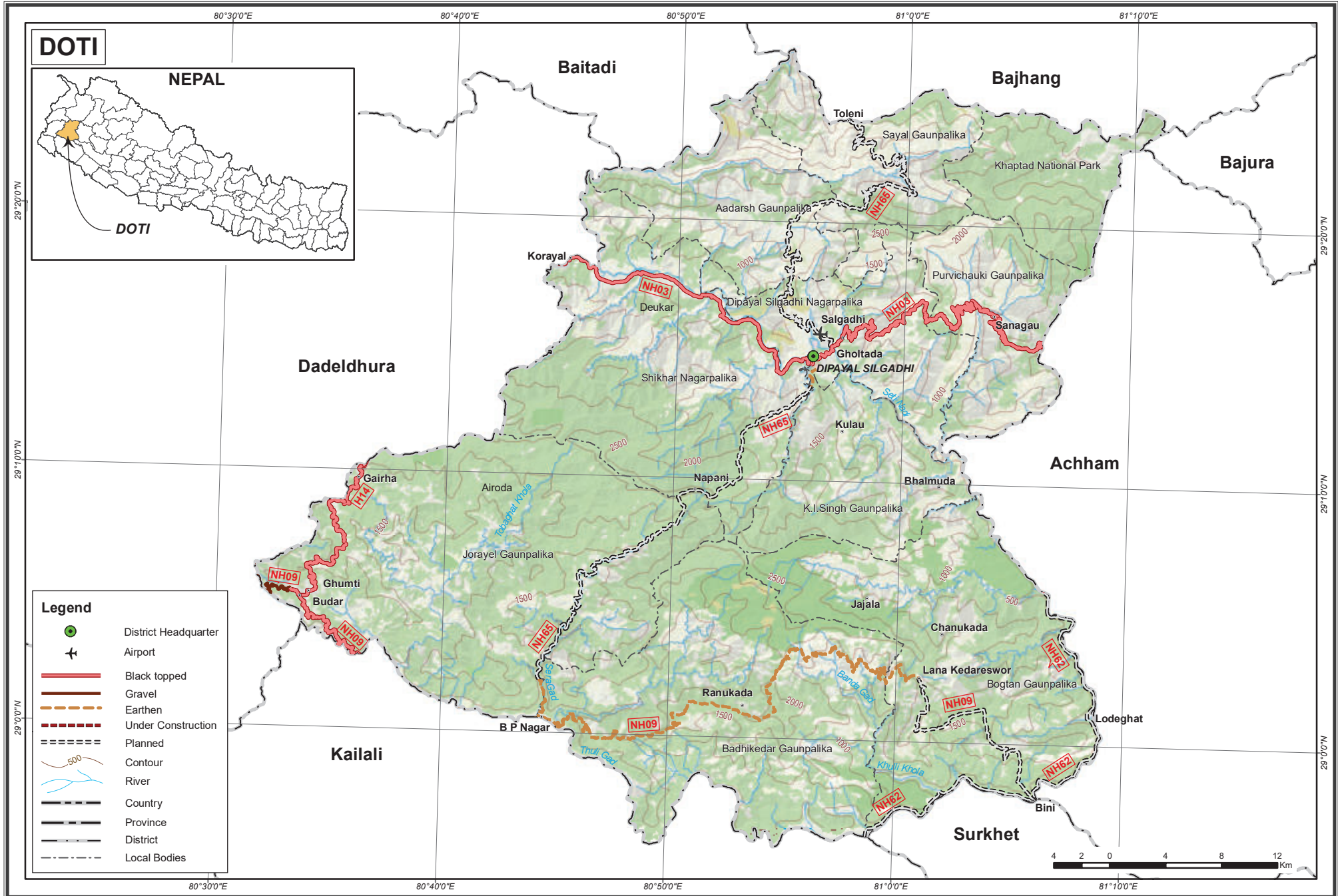
DISTRICT: DADELHURA

PROVINCE: SUDURPASCHIM

S.N	Name of Road	NH No	Link Code	BT	GR	ER	Total	UC	PL
1	Korayal - Syaule Bazar	NH03	NH03-085	24.96	0.00	0.00	24.96	0.00	0.00
2	Syaule Bazar - Anarkholi	NH03	NH03-086	22.38	0.00	0.00	22.38	0.00	0.00
3	Lamjile - Jogbuda	NH09	NH09-045	0.00	26.00	0.00	26.00	0.00	0.00
4	Gairha - Syaule	NH66	NH66-006	29.74	0.00	0.00	29.74	0.00	0.00
5	Karali - Naula	NH67	NH67-002	0.00	0.00	0.00	0.00	0.00	32.82
6	Naula-Jogbudha	NH67	NH67-003	0.00	4.89	0.00	4.89	0.00	0.00
7	Jogbudha (NH09) - Naag (DB)	NH67	NH67-004	0.00	0.00	0.00	0.00	0.00	41.65
Total				77.08	30.89	0.00	107.97	0.00	74.47

DISTRICT: DOTI**PROVINCE: SUDURPASCHIM**

S.N	Name of Road	NH No	Link Code	BT	GR	ER	Total	UC	PL
1	Chaukhutte Bazar - Silgadhi	NH03	NH03-082	41.00	0.00	0.00	41.00	0.00	0.00
2	Silgadhi - Bhageshwar	NH03	NH03-083	16.25	0.00	0.00	16.25	0.00	0.00
3	Bhageshwar- Korayal	NH03	NH03-084	24.73	0.00	0.00	24.73	0.00	0.00
4	Bini - Lana Kedaeswor	NH09	NH09-039	0.00	0.00	0.00	0.00	0.00	22.26
5	Lana Kedaeswor - B P Nagar	NH09	NH09-040	0.00	0.00	39.99	39.99	0.00	0.00
6	Phaltude - Budar	NH09	NH09-043	10.42	0.00	0.00	10.42	0.00	0.00
7	Budar - Lamjile	NH09	NH09-044	1.00	5.00	0.00	6.00	0.00	0.00
8	Khimadi - Selli	NH62	NH62-007	0.00	0.00	0.00	0.00	0.00	55.00
9	BP Nagar- Dipayal (NH03)	NH65	NH65-002	0.00	0.00	7.00	7.00	0.00	56.00
10	Dipayal (NH03) - Toleni (DB)	NH65	NH65-003	0.00	0.00	0.00	0.00	0.00	61.70
11	Budar - Ghumti (Budar)	NH66	NH66-004	0.96	0.00	0.00	0.96	0.00	0.00
12	Ghumti (Budar) - Gairha	NH66	NH66-005	22.08	0.00	0.00	22.08	0.00	0.00
Total				116.44	5.00	46.99	168.43	0.00	194.96

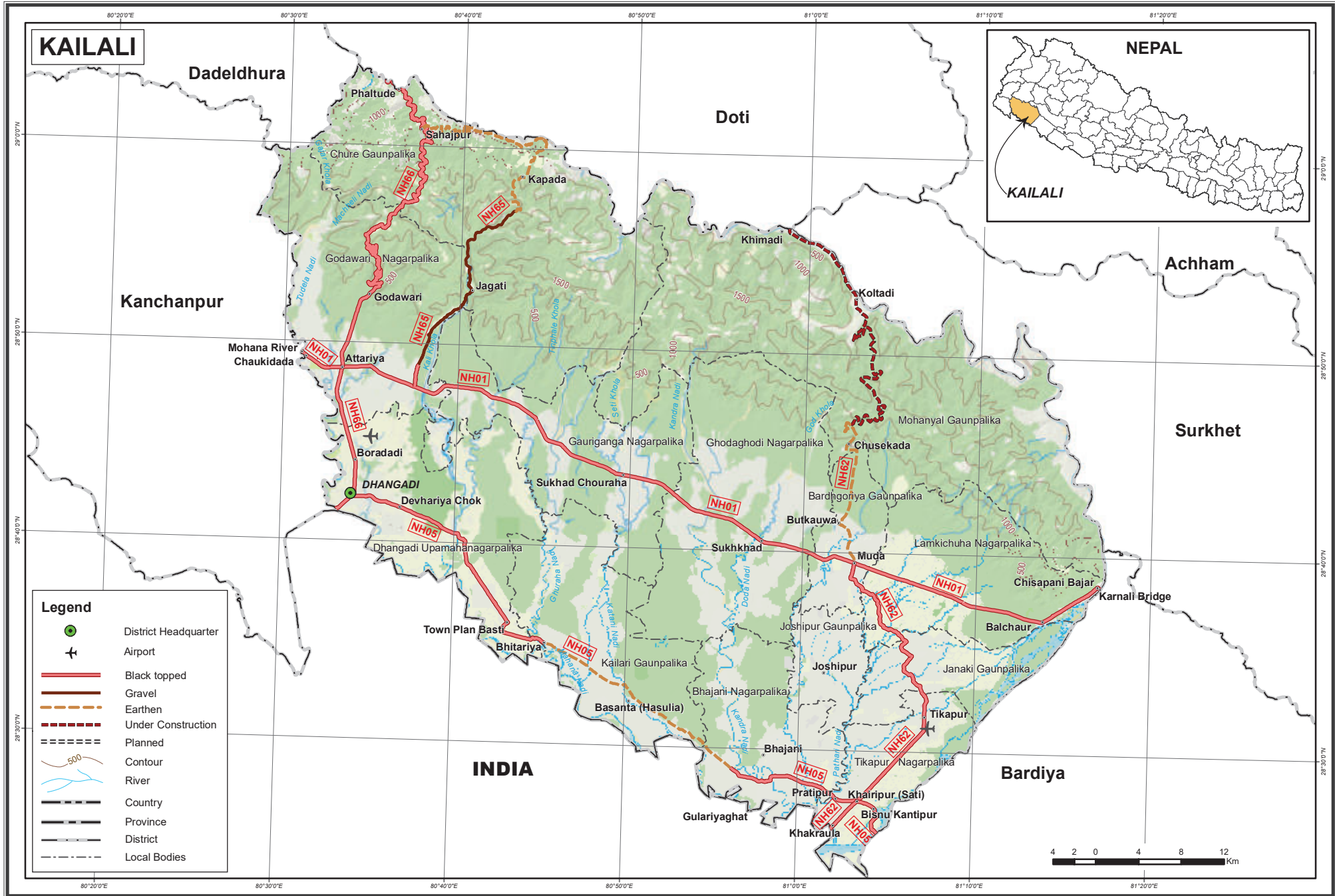


DISTRICT: ACHHAM**PROVINCE: SUDURPASCHIM**

S.N	Name of Road	NH No	Link Code	BT	GR	ER	Total	UC	PL
1	Belkhet - Binayak Bazar	NH03	NH03-076	15.08	0.00	0.00	15.08	0.00	0.00
2	Binayak - Mangalsen	NH03	NH03-077	34.00	0.00	0.00	34.00	0.00	0.00
3	Mangalsen - Bayalpata	NH03	NH03-078	30.00	0.00	0.00	30.00	0.00	0.00
4	Bayalpata - Sanfebagar	NH03	NH03-079	9.00	0.00	0.00	9.00	0.00	0.00
5	Sanfebagar - Jhakale	NH03	NH03-080	1.76	0.00	0.00	1.76	0.00	0.00
6	Jhakale - Chaukhutte Bazar	NH03	NH03-081	26.00	0.00	0.00	26.00	0.00	0.00
7	Selli- Sanphebagar	NH62	NH62-008	23.00	0.00	0.00	23.00	0.00	0.00
8	Sanphebagar - Rakse	NH63	NH63-001	12.24	0.00	0.00	12.24	0.00	0.00
Total				151.08	0.00	0.00	151.08	0.00	0.00

DISTRICT: KAILALI
PROVINCE: SUDURPASCHIM


S.N	Name of Road	NH No	Link Code	BT	GR	ER	Total	UC	PL
1	Karnali-Junga	NH01	NH01-064	14.48	0.00	0.00	14.48	0.00	0.00
2	Junga-Sukhad Choraha	NH01	NH01-065	34.08	0.00	0.00	34.08	0.00	0.00
3	Sukhad Choraha-Atariya	NH01	NH01-066	29.79	0.00	0.00	29.79	0.00	0.00
4	Atariya-Mohana River	NH01	NH01-067	4.25	0.00	0.00	4.25	0.00	0.00
5	Rajapur - Khairipur	NH05	NH05-037	6.75	0.00	0.00	6.75	0.00	0.00
6	Khairipur - Bhitariya	NH05	NH05-038	13.40	0.00	21.61	35.01	0.00	0.00
7	Bhitariya - Dhangadhi	NH05	NH05-039	26.03	0.00	0.00	26.03	0.00	0.00
8	Dhangadhi - Beldadi Chowk	NH05	NH05-040	28.27	17.23	0.00	45.50	0.00	0.00
9	B P Nagar - Sahajpur	NH09	NH09-041	0.00	0.00	28.00	28.00	0.00	0.00
10	Sahajpur - Phaltude	NH09	NH09-042	8.15	0.00	0.00	8.15	0.00	0.00
11	Khakraula (IB) - Khairipur	NH62	NH62-001	5.00	0.00	0.00	5.00	0.00	0.00
12	Khairipur - Tikapur	NH62	NH62-002	8.27	0.00	0.00	8.27	0.00	0.00
13	Tikapur - Durgauli	NH62	NH62-003	3.71	0.00	0.00	3.71	0.00	0.00
14	Durgauli - Muda (NH01)	NH62	NH62-004	14.49	0.00	0.00	14.49	0.00	0.00
15	Muda (NH01) - Chusekada	NH62	NH62-005	0.00	0.00	12.51	12.51	0.00	0.00
16	Chusekada- Khimadi (DB)	NH62	NH62-006	0.00	0.00	4.00	4.00	34.00	0.00
17	Khutiya - BP Nagar	NH65	NH65-001	2.00	20.00	10.00	32.00	0.00	0.00
18	Boradandi - Atariya	NH66	NH66-002	8.32	0.00	0.00	8.32	0.00	0.00
19	Atariya - Sahajpur	NH66	NH66-003	45.48	0.00	0.00	45.48	0.00	0.00
Total				252.47	37.23	76.12	365.82	34.00	0.00



KAILALI

Legend

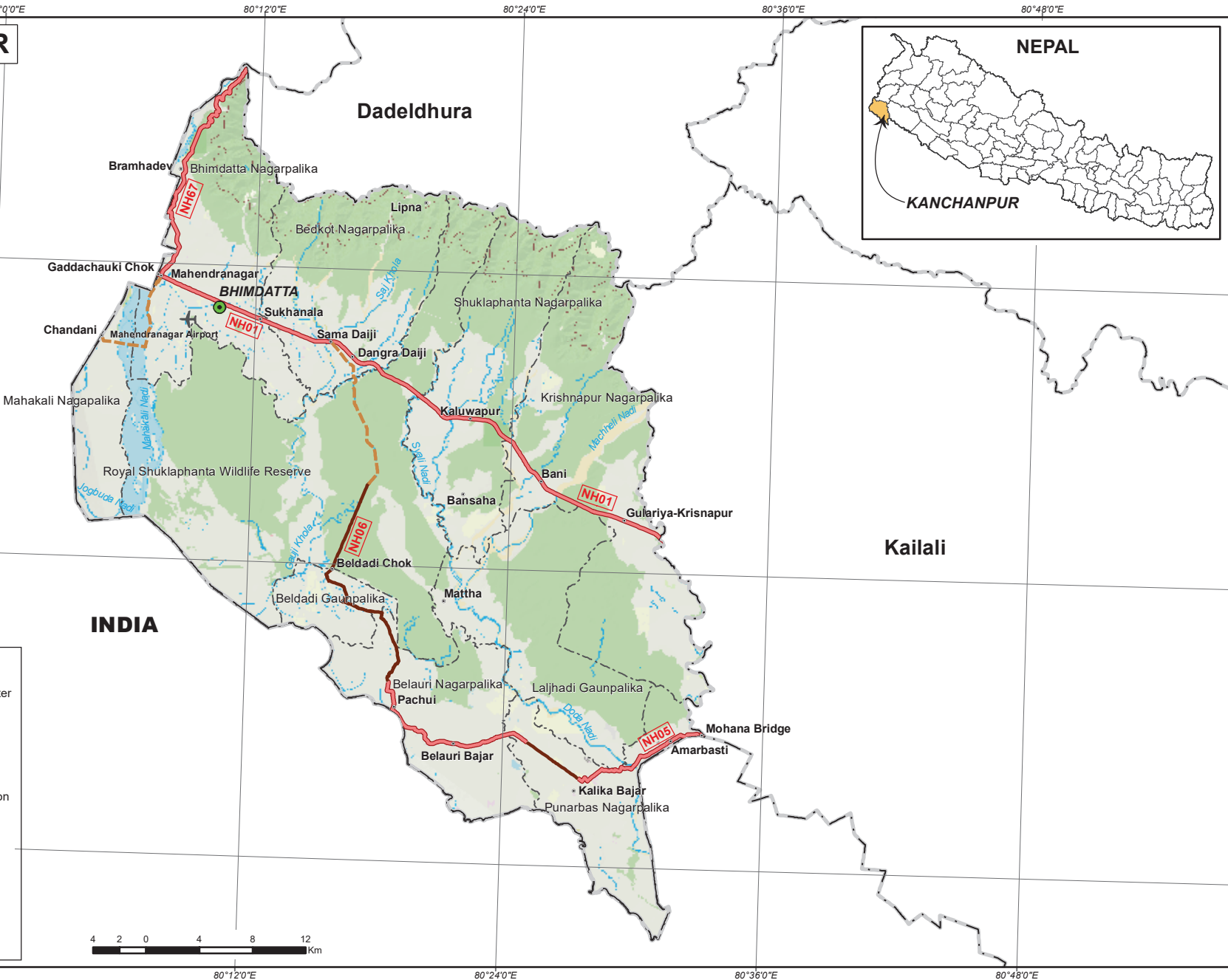
- District Headquarter
- Airport
- Black topped
- Gravel
- Earthen
- Under Construction
- Planned
- Contour
- River
- Country
- Province
- District
- Local Bodies



DISTRICT: KANCHANPUR
PROVINCE: SUDURPASCHIM

S.N	Name of Road	NH No	Link Code	BT	GR	ER	Total	UC	PL
1	Mohana River-Daiji	NH01	NH01-068	28.16	0.00	0.00	28.16	0.00	0.00
2	Daiji-Sukhanala	NH01	NH01-069	6.90	0.00	0.00	6.90	0.00	0.00
3	Sukhanala-Gadda Chauki	NH01	NH01-070	9.22	0.00	0.00	9.22	0.00	0.00
4	Dhangadhi - Beldadi Chowk	NH05	NH05-040	28.27	17.23	0.00	45.50	0.00	0.00
5	Beldadi Chowk - Sama Dalli	NH05	NH05-041	0.00	7.00	12.07	19.07	0.00	0.00
6	Mahendra Nagar - Chandaini	NH05	NH05-042	0.00	0.00	9.38	9.38	0.00	0.00
7	Gaddachauki - Karali	NH67	NH67-001	20.90	0.00	0.00	20.90	0.00	0.00
Total				93.45	24.23	21.45	139.13	0.00	0.00

KANCHANPUR



Legend

- District Headquarter
- Airport
- Black topped
- Gravel
- Earthen
- Under Construction
- Planned
- Contour
- River
- Country
- Province
- District
- Local Bodies



**LIST OF MAIN BRIDGES
OF NATIONAL HIGHWAY**

Table 9

List of Main Bridges on National Highway

S.NO	Bridge Identification	Chainage	Name of Bridge/Khola	Type of Bridge	Bridge Parameter		Location		
					Bridge Length	No of Spans	District	Latitude	Longitude
Existing East-West Highway (NH01)									
1	04-H001-001	0+000	Mechi	RCC T-Beam	583.00	20	Jhapa	26.644089	88.163833
2	04-H001-002	1+710	Kali Khola	RCC Slab	26.40	3	Jhapa	26.648294	88.146003
3	04-H001-003	2+570	Pali	RCC T-Beam	49.60	3	Jhapa	26.650550	88.136819
4	04-H001-004	5+460	Ninda Khola	RCC T-Beam	318.60	12	Jhapa	26.660276	88.107236
5	04-H001-005	6+520	Timai	RCC T-Beam	66.20	4	Jhapa	26.659403	88.098447
6	04-H001-006	7+840	Nagardubba	RCC Slab	35.20	4	Jhapa	26.656024	88.086048
7	04-H001-007	8+080	Dhukure	Multicell Box Culvert	10.70	3	Jhapa	26.654827	88.079961
8	04-H001-008	8+930	Hadiya	RCC T-Beam	49.60	3	Jhapa	26.654582	88.075190
9	04-H001-009	9+640	Raspandi	RCC Slab	7.10	1	Jhapa	26.653251	88.064116
10	04-H001-010	10+670	Phulbasa	RCC T-Beam	49.50	3	Jhapa	26.653365	88.058399
11	04-H001-011	13+480	Deuniya	RCC T-Beam	26.30	3	Jhapa	26.649690	88.030950
12	04-H001-012	14+760	Rekha	RCC Slab	35.00	4	Jhapa	26.649374	88.018097
13	04-H001-013	17+720	Aaduwa	RCC Slab	35.00	4	Jhapa	26.642569	87.989756
14	04-H001-014	21+530	Ghagra	RCC Slab	35.00	4	Jhapa	26.640800	87.952312
15	04-H001-015	23+400	Biring	RCC T-Beam	399.20	15	Jhapa	26.640427	87.936243
16	04-H001-016	26+691	Surunga	RCC T-Beam	33.40	2	Jhapa	26.643616	87.904169
17	04-H001-017	29+850	Kankai	RCC T-Beam	702.00	24	Jhapa	26.655346	87.875949
18	04-H001-023	34+250	Jharana-1	RCC T-Beam	33.00	2	Jhapa	26.649970	87.834170
19	04-H001-024	34+630	Jharana-2	RCC T-Beam	33.00	2	Jhapa	26.649254	87.830410
20	04-H001-026	35+390	Dudhe - 2	RCC T-Beam	33.00	2	Jhapa	26.647650	87.823011
21	04-H001-027	36+030	Satasi	RCC Slab	34.95	4	Jhapa	26.645720	87.815220
22	04-H001-028	36+640	Jhiljile	RCC Slab	5.75	1	Jhapa	26.643397	87.807122
23	04-H001-029	39+840	Kamal	RCC T-Beam	128.00	6	Jhapa	26.650624	87.784522
24	04-H001-030	41+950	Kerakha	RCC T-Beam	50.00	3	Jhapa	26.648727	87.765344
25	04-H001-031	42+250	Chyangri	RCC Slab	6.70	1	Jhapa	26.649440	87.761997
26	04-H001-033	45+910	Geuria	RCC T-Beam	20.70	1	Jhapa	26.657584	87.727031
27	04-H001-034	47+990	Ratuwa	RCC T-Beam	585.00	20	Jhapa	26.654472	87.706047
28	04-H001-035	52+215	Dhardhare	RCC T-Beam	16.25	1	Jhapa	26.662225	87.665646
29	04-H001-036	52+660	Betani	RCC T-Beam	33.10	2	Jhapa	26.662455	87.662164
30	04-H001-037	54+000	Bhutre	RCC Slab	6.67	1	Jhapa	26.663290	87.649610
31	04-H001-038	54+750	Mawa	RCC T-Beam	128.47	6	Jhapa	26.663700	87.642650
32	09-H001-039	55+000	Mawa Branch	RCC T-Beam	16.55	1	Morang	26.663763	87.639659
33	09-H001-040	57+550	Bakra	RCC T-Beam	319.00	12	Morang	26.663850	87.614420
34	09-H001-041	58+440	Solti	RCC T-Beam	85.50	4	Morang	26.665270	87.606760
35	09-H001-042	60+480	Sanjhora	RCC T-Beam	64.28	3	Morang	26.659457	87.587794
36	09-H001-044	62+020	Dans	RCC T-Beam	94.50	5	Morang	26.660759	87.543036
37	09-H001-043	63+630	Pathari	RCC T-Beam	16.70	1	Morang	26.660993	87.556625
38	09-H001-045	65+620	Morangl	RCC T-Beam	38.00	2	Morang	26.660618	87.536541
39	09-H001-046	70+290	Chisang 1	RCC T-Beam	40.00	3	Morang	26.658810	87.493440
40	09-H001-047	70+725	Chisang 2	RCC T-Beam	130.70	5	Morang	26.658820	87.489063
41	09-H001-048	74+700	Chisang Bhagabari	RCC T-Beam	45.40	2	Morang	26.658385	87.447497
42	09-H001-049	76+330	Betna	RCC T-Beam	13.00	1	Morang	26.658852	87.429765
43	09-H001-050	78+250	Lohendra	RCC T-Beam	385.20	18	Morang	26.661085	87.409146
44	09-H001-051	79+460	Lalbhitti	RCC T-Beam	33.08	2	Morang	26.665772	87.400284
45	09-H001-052	80+570	Sukuna Paini	RCC T-Beam	21.50	1	Morang	26.668461	87.389732
46	09-H001-053	80+680	Sukuna	RCC T-Beam	64.26	3	Morang	26.668573	87.388357
47	09-H001-054	82+040	Jharana	RCC Slab	20.00	2	Morang	26.669390	87.373575
48	09-H001-055	84+660	Madhyali	RCC Slab	10.00	1	Morang	26.661994	87.350301
49	09-H001-056	84+960	Mada	RCC Slab	6.60	1	Morang	26.661250	87.347863
50	09-H001-057	86+270	Malati	RCC Slab	8.70	1	Morang	26.658452	87.334827
51	09-H001-058	86+900	Trijuja Ganeshpur	RCC Slab	7.00	1	Morang	26.658411	87.327011
52	09-H001-059	87+920	Gachhiya	RCC T-Beam	171.20	8	Morang	26.658845	87.317070
53	10-H001-060	91+050	Budhi	RCC T-Beam	128.40	6	Sunsari	26.659502	87.286462
54	10-H001-061	91+970	Tengra	RCC T-Beam	33.60	2	Sunsari	26.661972	87.278420
55	10-H001-062	93+030	Kheti	RCC Slab	9.70	1	Sunsari	26.664450	87.268290
56	10-H001-063	95+950	Devi Khola	RCC Slab	6.70	2	Sunsari	26.672233	87.242355
57	10-H001-064	97+750	Pakali	RCC Slab	15.50	2	Sunsari	26.678030	87.223520
58	10-H001-065	99+740	Chatara Canal	RCC Slab	21.60	3	Sunsari	26.671888	87.205352
59	10-H001-066	106+700	Jorti	RCC Slab	12.30	1	Sunsari	26.621558	87.167001
60	10-H001-067	111+050	Sunsari	RCC T-Beam	87.45	3	Sunsari	26.604314	87.128770
61	10-H001-068	113+400	Sukesena	RCC Slab	7.50	1	Sunsari	26.601480	87.105940
62	10-H001-069	116+760	Khuniya	RCC Slab	20.30	3	Sunsari	26.600153	87.072492
63	10-H001-070	118+200	Jharuwa - 1	RCC Slab	13.50	2	Sunsari	26.599130	87.058160
64	10-H001-071	118+320	Jharuwa - 2	RCC Slab	11.50	2	Sunsari	26.599070	87.056910
65	10-H001-072	120+050	Jamuwa Dhar	RCC Slab	13.50	2	Sunsari	26.598060	87.039680
66	10-H001-073	131+720	vanta Bari Khola	RCC Slab	21.40	5	Sunsari	26.523460	86.955840
67	10-H001-074	134+150	Sapta Koshi Canal	RCC Slab	99.40	7	Sunsari	26.523456	86.932430
68	15-H001-075	134+720	Koshi Barrage	RCC T-Beam	1149.00	55	Saptari	26.526091	86.927196
69	15-H001-076	135+630	Koshi Canal	RCC Slab	42.00	3	Saptari	26.529540	86.923383
70	15-H001-077	139+700	Koshighat	Steel Plate Girder	11.80	2	Saptari	26.549996	86.891972
71	15-H001-078	142+000	Portaha	RCC Slab	11.20	2	Saptari	26.561580	86.887950
72	15-H001-079	142+800	Gid Khola - 1	RCC Slab	10.00	2	Saptari	26.568692	86.891473
73	15-H001-080	143+330	Gid Khola - 2	RCC Slab	8.70	2	Saptari	26.573271	86.892994
74	15-H001-081	144+470	Sundari - 1	RCC Slab	62.00	9	Saptari	26.580770	86.895980
75	15-H001-082	144+930	Bhairawa	RCC Slab	21.00	3	Saptari	26.587608	86.898755
76	15-H001-081	147+430	Mahuli - 1	RCC Slab	123.00	18	Saptari	26.580770	86.895980
77	15-H001-084	149+610	Sundari Branch (Kanchanpur Barrirer)	RCC Slab	20.70	3	Saptari	26.629210	86.911060
78	15-H001-085	151+470	Chandra canal	RCC T-Beam	11.20	1	Saptari	26.635310	86.906835
79	15-H001-086	153+375	Sundari	RCC Slab	368.33	72	Saptari	26.645182	86.884777
80	15-H001-087	155+720	Bavana	RCC T-Beam	11.20	1	Saptari	26.642262	86.862343
81	15-H001-088	156+645	Bhaguwa	RCC T-Beam	64.10	3	Saptari	26.643826	86.853711

Table 9

List of Main Bridges on National Highway

S.NO	Bridge Identification	Chainage	Name of Bridge/Khola	Type of Bridge	Bridge Parameter		Location		
					Bridge Length	No of Spans	District	Latitude	Longitude
82	15-H001-089	157+717	Bandh Khola	RCC T-Beam	11.20	1	Saptari	26.644863	86.843425
83	15-H001-090	157+895	Rai Khola	RCC T-Beam	64.20	3	Saptari	26.645144	86.841751
84	15-H001-091	158+400	Murkutuwa	RCC T-Beam	11.20	1	Saptari	26.645412	86.837066
85	15-H001-092	158+870	Dumarjou - 1	RCC T-Beam	11.20	1	Saptari	26.645675	86.832302
86	15-H001-093	159+000	Dumarjou - 2	RCC T-Beam	11.20	1	Saptari	26.645630	86.831670
87	15-H001-094	160+720	Mahuli	RCC Slab	1100.00	127	Saptari	26.644642	86.813660
88	15-H001-095	164+240	Amsote	RCC T-Beam	42.92	2	Saptari	26.632970	86.783880
89	15-H001-096	165+165	Gehari	RCC T-Beam	21.45	1	Saptari	26.629664	86.775717
90	15-H001-097	165+805	Dumarjor	RCC T-Beam	32.40	2	Saptari	26.628101	86.769525
91	15-H001-098	166+510	Behai	RCC T-Beam	32.40	2	Saptari	26.626470	86.763070
92	15-H001-099	169+310	Dudhela	RCC T-Beam	85.60	4	Saptari	26.624780	86.736440
93	15-H001-100	170+260	Khando	RCC T-Beam	190.99	9	Saptari	26.626334	86.727171
94	15-H001-101	174+800	Tarkana - 3	RCC Slab	13.80	2	Saptari	26.633033	86.682991
95	15-H001-103	175+125	Tarkana - 2	RCC Slab	13.80	3	Saptari	26.633414	86.679717
96	15-H001-102	175+230	Tarkana - 1	RCC T-Beam	22.48	2	Saptari	26.633572	86.678328
97	15-H001-104	176+950	Phapi	RCC Slab	13.45	3	Saptari	26.635600	86.661900
98	15-H001-105	178+030	Deodhar	RCC T-Beam	64.30	3	Saptari	26.636908	86.650815
99	15-H001-106	179+690	Lakeshar	RCC T-Beam	53.24	2	Saptari	26.638944	86.634022
100	15-H001-107	181+400	Kharak	RCC T-Beam	124.90	6	Saptari	26.643120	86.617421
101	15-H001-108	183+330	Chapin - 1	RCC Slab	7.90	2	Saptari	26.645794	86.609078
102	15-H001-109	183+740	Chapin	RCC T-Beam	85.40	4	Saptari	26.651625	86.596149
103	15-H001-110	185+410	Singeshra	RCC T-Beam	11.20	1	Saptari	26.658198	86.581417
104	15-H001-111	186+880	Amaha	RCC T-Beam	53.20	2	Saptari	26.663132	86.567465
105	15-H001-112	187+810	Patharwa - 1	RCC T-Beam	11.20	1	Saptari	26.667895	86.560202
106	15-H001-113	188+170	Patharwa - 2	RCC T-Beam	11.20	1	Saptari	26.670071	86.557440
107	15-H001-114	190+450	Suranga	RCC T-Beam	48.60	3	Saptari	26.683410	86.539907
108	15-H001-115	190+890	Birdhana	RCC T-Beam	43.00	2	Saptari	26.686132	86.536878
109	15-H001-116	193+974	Balan	RCC T-Beam	479.03	18	Saptari	26.701377	86.510422
110	16-H001-117	203+000	Saraswati	RCC T-Beam	16.20	1	Siraha	26.730315	86.431690
111	16-H001-118	206+850	Baburam	RCC T-Beam	32.40	2	Siraha	26.755567	86.399883
112	16-H001-119	210+430	Patharia - 2	RCC T-Beam	22.40	2	Siraha	26.775453	86.372444
113	16-H001-120	211+420	Kasaha	RCC T-Beam	16.40	1	Siraha	26.779046	86.363166
114	16-H001-121	212+410	Gagan - 1	RCC T-Beam	11.25	1	Siraha	26.783732	86.354981
115	16-H001-122	212+690	Gagan - 2	RCC T-Beam	128.40	6	Siraha	26.784776	86.351915
116	16-H001-123	213+685	Satpatre	RCC Slab	18.00	4	Siraha	26.787908	86.342385
117	16-H001-124	216+720	Mainabati	RCC T-Beam	85.60	4	Siraha	26.799987	86.315713
118	16-H001-125	221+190	Ghurmi	RCC T-Beam	106.90	5	Siraha	26.816893	86.274830
119	16-H001-126	222+480	Bataha	RCC T-Beam	43.00	2	Siraha	26.823957	86.265670
120	16-H001-127	225+410	Jiba	RCC T-Beam	53.20	2	Siraha	26.833541	86.238516
121	16-H001-128	226+000	Mainabati - 2	RCC T-Beam	16.20	1	Siraha	26.835143	86.232338
122	16-H001-129	226+320	Tetariya	RCC T-Beam	16.20	1	Siraha	26.835824	86.229689
123	21-H001-160	277+730	Maraha	RCC T-Beam	132.00	8	Mahottari	27.004484	85.795246
124	16-H001-130	228+580	Dibha	RCC T-Beam	32.40	2	Siraha	26.845245	86.210461
125	16-H001-131	229+180	Bhalu/Musarniya	RCC T-Beam	16.20	1	Siraha	26.850771	86.205031
126	16-H001-132	229+750	Sukhalaha	RCC T-Beam	22.40	2	Siraha	26.854201	86.200963
127	16-H001-133	229+950	Bagaha	RCC T-Beam	16.20	1	Siraha	26.855767	86.199879
128	16-H001-134	232+700	Bhedhawa	RCC T-Beam	64.10	3	Siraha	26.870753	86.184616
129	20-H001-140	237+700	Kamala Canal	RCC Slab	70.40	5	Dhanusa	26.879197	86.130293
130	16-H001-135	233+110	Bhulkiya	RCC T-Beam	22.00	2	Siraha	26.878010	86.176048
131	16-H001-136	233+815	Ghatiya	RCC T-Beam	11.20	1	Siraha	26.880198	86.169382
132	16-H001-137	234+060	Baraha	RCC T-Beam	11.20	1	Siraha	26.881045	86.166833
133	16-H001-138	235+690	Kamala Canal	RCC T-Beam	16.60	1	Siraha	26.883733	86.151331
134	16-H001-139	236+680	Kamala	RCC T-Beam	640.00	24	Siraha	26.878722	86.142917
135	20-H001-141	241+645	Chamnath	RCC T-Beam	322.00	15	Dhanusa	26.890495	86.098437
136	20-H001-142	245+390	Baluwa	RCC T-Beam	111.00	7	Dhanusa	26.896358	86.063554
137	20-H001-143	251+100	Jagadav Branch	RCC T-Beam	26.60	1	Dhanusa	26.917596	86.013909
138	20-H001-144	251+390	Jagadav	RCC T-Beam	96.00	4	Dhanusa	26.916713	86.011121
139	20-H001-145	252+960	Jalad	RCC T-Beam	266.00	10	Dhanusa	26.914974	85.996588
140	20-H001-146	255+061	Aurahi	RCC T-Beam	329.00	12	Dhanusa	26.924555	85.980746
141	20-H001-147	256+715	Basai	RCC T-Beam	96.00	4	Dhanusa	26.927694	85.965332
142	20-H001-148	259+230	Sukhajor	Steel Plate Girder	44.20	2	Dhanusa	26.939810	85.946799
143	20-H001-149	261+540	Barahari	Steel Plate Girder	75.00	3	Dhanusa	26.952238	85.930606
144	20-H001-150	265+820	Ratu	RCC T-Beam	204.00	12	Dhanusa	26.983735	85.910200
145	21-H001-151	266+720	Ratu Chahara	RCC T-Beam	18.80	2	Mahottari	26.986236	85.903731
146	21-H001-152	268+730	Bhapsi	RCC T-Beam	50.46	4	Mahottari	26.993539	85.882643
147	21-H001-153	269+970	Atabbe	RCC T-Beam	28.60	3	Mahottari	26.996291	85.872409
148	21-H001-154	271+300	Janga Pul	RCC T-Beam	75.00	6	Mahottari	27.000306	85.857986
149	21-H001-155	271+595	Gaushala	RCC T-Beam	37.50	3	Mahottari	27.001133	85.855148
150	21-H001-156	271+950	Gadhanta	RCC T-Beam	62.50	5	Mahottari	27.002095	85.851764
151	21-H001-157	275+400	Belgachhi (Dhungre Khola)	RCC T-Beam	38.10	4	Mahottari	27.004138	85.818046
152	21-H001-158	276+105	Tuteshwar	RCC T-Beam	19.00	2	Mahottari	27.005190	85.810842
153	21-H001-161	278+830	Maraha Kholsi Pul	RCC T-Beam	19.00	2	Mahottari	27.007152	85.784585
154	21-H001-162	279+385	Dholan	RCC T-Beam	38.00	4	Mahottari	27.008528	85.779254
155	21-H001-159	276+500	Tuteshwar - 2	RCC T-Beam	19.00	2	Mahottari	27.005559	85.808806
156	21-H001-163	281+064	Jarlahi (Kholsi Pul)	RCC T-Beam	19.00	2	Mahottari	27.011325	85.762789
157	21-H001-164	282+490	Batuwa	RCC T-Beam	28.50	3	Mahottari	27.012837	85.748652
158	22-H001-165	283+300	Bankhe	RCC T-Beam	102.50	6	Sarlahi	27.013940	85.741370
159	22-H001-166	286+400	Amuwa	RCC T-Beam	18.65	2	Sarlahi	27.021986	85.713780
160	22-H001-167	290+800	Phuljor	RCC T-Beam	87.40	7	Sarlahi	27.036063	85.673527
161	22-H001-168	292+500	Kalinjor - 1	RCC T-Beam	28.50	3	Sarlahi	27.045087	85.661105
162	22-H001-169	293+350	Kalinjor - 2	Steel Plate Girder	63.40	3	Sarlahi	27.047419	85.653053
163	22-H001-170	294+770	Betini	RCC Slab	12.00	2	Sarlahi	27.051062	85.640504

Table 9

List of Main Bridges on National Highway

S.NO	Bridge Identification	Chainage	Name of Bridge/Khola	Type of Bridge	Bridge Parameter		Location		
					Bridge Length	No of Spans	District	Latitude	Longitude
164	22-H001-171	296+000	Dumdume	RCC T-Beam	18.70	2	Sarlahi	27.054870	85.627430
165	22-H001-172	296+940	Bastipur	RCC T-Beam	18.80	2	Sarlahi	27.057368	85.618770
166	22-H001-173	301+190	Lakhandei	RCC T-Beam	204.55	12	Sarlahi	27.074970	85.583911
167	22-H001-174	302+300	Chapani	Steel Plate Girder	66.40	3	Sarlahi	27.085103	85.575171
168	22-H001-175	303+164	Bastol	RCC T-Beam	20.80	2	Sarlahi	27.086807	85.566985
169	22-H001-176	306+235	Sukhapokhari	RCC T-Beam	20.00	2	Sarlahi	27.092969	85.537694
170	22-H001-177	308+265	Rai Bridge	RCC T-Beam	38.00	4	Sarlahi	27.101470	85.520419
171	22-H001-178	310+516	Dumajor	RCC T-Beam	37.50	4	Sarlahi	27.112921	85.501783
172	22-H001-179	312+055	Godari	RCC T-Beam	19.40	2	Sarlahi	27.122740	85.490528
173	22-H001-181	313+530	Bagmati	Steel Plate Girder	363.50	11	Sarlahi	27.132839	85.480909
174	22-H001-180	313+930	Bagmati East	RCC T-Beam	11.30	1	Sarlahi	27.129069	85.485284
175	32-H001-183	314+594	Gairi	RCC T-Beam	34.25	3	Rautahat	27.134836	85.471127
176	32-H001-184	315+445	Gairi Khola	RCC T-Beam	11.50	1	Rautahat	27.131076	85.463694
177	32-H001-185	318+380	Paurai	Steel Plate Girder	66.40	3	Rautahat	27.117347	85.441777
178	32-H001-186	319+740	Lachkan	RCC T-Beam	22.67	2	Rautahat	27.112045	85.426991
179	32-H001-187	324+165	Katha Ko Pul	RCC T-Beam	46.00	4	Rautahat	27.108037	85.384990
180	32-H001-188	325+800	Chandi	Steel Plate Girder	165.00	5	Rautahat	27.113135	85.371390
181	32-H001-189	327+940	Dhou	RCC T-Beam	22.50	2	Rautahat	27.123637	85.352945
182	32-H001-190	328+740	Jungle Tole	RCC T-Beam	34.08	3	Rautahat	27.128920	85.347769
183	32-H001-191	330+270	Amu - 1	RCC T-Beam	34.08	3	Rautahat	27.137005	85.333133
184	32-H001-192	331+505	Amu - 2	RCC T-Beam	22.73	2	Rautahat	27.140897	85.321444
185	32-H001-193	333+310	Kathi	RCC T-Beam	56.80	5	Rautahat	27.146568	85.304333
186	32-H001-194	334+430	Lamaha	Steel Plate Girder	65.90	2	Rautahat	27.149601	85.295207
187	32-H001-195	335+000	Kali Khola	Steel Plate Girder	34.00	3	Rautahat	27.151753	85.288668
188	32-H001-196	339+920	Dhansasr	RCC T-Beam	164.60	8	Rautahat	27.153458	85.241097
189	33-H001-197	342+770	Lamopul	RCC T-Beam	45.40	4	Bara	27.164900	85.214570
190	33-H001-198	344+000	Bhamara	Steel Plate Girder	32.89	1	Bara	27.171155	85.202819
191	33-H001-199	344+500	Rampul	RCC T-Beam	22.50	2	Bara	27.173587	85.198789
192	33-H001-200	347+715	Bakeya	Steel Plate Girder	355.59	16	Bara	27.180233	85.169522
193	33-H001-201	349+510	Unasi	RCC T-Beam	89.60	8	Bara	27.179155	85.151833
194	33-H001-202	354+210	Terhakilo	RCC T-Beam	45.60	4	Bara	27.166779	85.107250
195	33-H001-203	355+260	Barahakilo	RCC T-Beam	45.60	3	Bara	27.164793	85.097208
196	33-H001-204	357+875	Pasaha	Steel Plate Girder	165.00	5	Bara	27.167882	85.071803
197	33-H001-205	358+070	Pasaha Branch	RCC T-Beam	22.20	2	Bara	27.168530	85.069994
198	33-H001-206	359+145	Bangandi	RCC T-Beam	113.60	10	Bara	27.172000	85.059965
199	33-H001-207	361+590	Balganga	Steel Plate Girder	67.10	3	Bara	27.179722	85.037507
200	33-H001-208	363+550	Baijura	RCC T-Beam	46.10	4	Bara	27.186236	85.018688
201	33-H001-209	364+263	Dudhaura	Steel Plate Girder	89.30	4	Bara	27.188582	85.012040
202	33-H001-210	365+163	Dhungre - 1	RCC T-Beam	22.80	2	Bara	27.191393	85.003928
203	33-H001-211	365+385	Dhungre - 2	RCC T-Beam	23.30	2	Bara	27.192214	85.001522
204	33-H001-213	366+470	Dui Number	RCC T-Beam	23.16	2	Bara	27.195520	84.991905
205	33-H001-212	367+000	Tin Number	RCC T-Beam	34.74	3	Bara	27.197520	84.986167
206	33-H001-214	367+225	Ek Number	RCC T-Beam	11.45	1	Bara	27.198167	84.984306
207	33-H001-215	377+855	Amlekhgunj - 1	RCC T-Beam	61.00	3	Bara	27.291222	84.990561
208	33-H001-216	379+710	Amlekhgunj - 2	RCC T-Beam	81.40	4	Bara	27.305225	84.998888
209	33-H001-217	381+680	Amlekhgunj - 3	RCC T-Beam	60.00	2	Bara	27.319050	85.004539
210	33-H001-218	382+080	Amlekhgunj - 4	RCC T-Beam	60.00	2	Bara	27.321694	85.003697
211	33-H001-219	383+925	Badahkim	RCC Slab	27.70	5	Bara	27.334968	84.995000
212	33-H001-220	384+875	Gundo	RCC Slab	67.80	12	Bara	27.343357	84.993083
213	31-H001-221	387+520	Churiya	RCC T-Beam	60.00	2	Makwanpur	27.361744	85.004931
214	31-H001-222	392+080	Pakkipul	RCC T-Beam	18.00	2	Makwanpur	27.363486	85.006239
215	31-H001-223	392+280	Sansare	RCC T-Beam	12.58	2	Makwanpur	27.365630	85.006975
216	31-H001-224	392+350	Sayafut	RCC T-Beam	24.25	5	Makwanpur	27.367266	85.007644
217	31-H001-225	394+850	Karra	RCC T-Beam	108.00	3	Makwanpur	27.414662	85.026611
218	31-H001-226	397+700	Rapti	RCC T-Beam	210.00	7	Makwanpur	27.431736	85.021982
219	31-H001-227	425+730	Manahari	RCC T-Beam	240.00	8	Makwanpur	27.536538	84.809389
220	31-H001-228	437+550	Lothar	RCC T-Beam	150.00	5	Makwanpur	27.585191	84.732727
221	35-H001-229	438+850	Lothar Branch	RCC Slab	7.20	1	Chitawan	27.586973	84.719653
222	35-H001-230	444+670	Mardar	RCC T-Beam	45.00	2	Chitawan	27.601616	84.669270
223	35-H001-231	449+570	Pampha	RCC T-Beam	45.00	2	Chitawan	27.604859	84.620757
224	35-H001-232	455+760	Budhi Rapti	RCC T-Beam	62.00	3	Chitawan	27.614158	84.559107
225	35-H001-233	458+410	Kair	RCC T-Beam	61.60	3	Chitawan	27.617897	84.532722
226	35-H001-234	460+525	Budhi Khola	RCC Slab	15.30	3	Chitawan	27.622298	84.514222
227	35-H001-235	463+180	Khageri - 2	RCC T-Beam	66.00	4	Chitawan	27.632440	84.490374
228	35-H001-236	463+300	Khageri - 1	RCC T-Beam	39.00	2	Chitawan	27.632886	84.489176
229	35-H001-237	473+610	Narayani pul	RCC T-Beam	420.00	14	Chitawan	27.699553	84.418934
230	45-H001-238	478+420	Jaya Shree khola	Steel Truss	32.00	1	Nawalpur	27.707077	84.374589
231	45-H001-239	480+194	Kichkini khola	RCC Slab	7.20	1	Nawalpur	27.707716	84.357667
232	45-H001-240	483+100	Smriti	RCC Slab	12.00	2	Nawalpur	27.702453	84.331556
233	45-H001-241	489+000	Beldiya	Steel Truss	32.00	1	Nawalpur	27.686641	84.276275
234	45-H001-242	491+500	Jharahi Khola	RCC T-Beam	100.80	4	Nawalpur	27.686194	84.252104
235	45-H001-243	494+425	Mukunde	Steel Truss	32.00	1	Nawalpur	27.680856	84.224207
236	45-H001-244	497+000	Baulaha Khola	Steel Truss	66.05	2	Nawalpur	27.671796	84.201181
237	45-H001-245	500+000	Lokaha Khola	Steel Truss	32.80	1	Nawalpur	27.663813	84.172252
238	45-H001-246	507+330	Kawashoti	RCC T-Beam	103.95	4	Nawalpur	27.630665	84.100564
239	45-H001-247	508+870	Murali Khola	RCC Slab	12.00	2	Nawalpur	27.623036	84.084250
240	45-H001-248	516+345	Patthar Khola	Steel Truss	32.00	1	Nawalpur	27.615875	84.017565
241	45-H001-249	516+660	Ginwari	Steel Truss	184.25	3	Nawalpur	27.614673	84.014707
242	45-H001-250	517+171	Gadar Khola	RCC Slab	20.00	2	Nawalpur	27.612871	84.010458
243	45-H001-251	523+900	Arun Khola	Steel Truss	216.00	4	Nawalpur	27.614466	83.954415
244	45-H001-252	525+405	Sanu Khahare	RCC T-Beam	12.45	1	Nawalpur	27.608766	83.941050
245	45-H001-253	526+545	Khahare khola	RCC T-Beam	8.30	1	Nawalpur	27.604240	83.930502

Table 9

List of Main Bridges on National Highway

S.NO	Bridge Identification	Chainage	Name of Bridge/Khola	Type of Bridge	Bridge Parameter		Location		
					Bridge Length	No of Spans	District	Latitude	Longitude
246	45-H001-254	528+000	Thulo Khahare	RCC T-Beam	14.00	1	Nawalpur	27.602830	83.916361
247	45-H001-255	533+000	Binai Khola	Steel Truss	246.00	4	Nawalpur	27.585045	83.875942
248	45-H001-256	534+000	Jyamire Khola	RCC T-Beam	47.40	3	Nawalpur	27.582559	83.866622
249	45-H001-257	545+000	Khorsani -1	RCC T-Beam	15.30	1	Parasi	27.555444	83.820185
250	45-H001-258	545+200	Khorsani -2	RCC T-Beam	15.40	1	Parasi	27.555512	83.820203
251	45-H001-259	548+730	T.C.N Khola	RCC T-Beam	15.20	1	Parasi	27.554191	83.798197
252	45-H001-260	549+000	Bisaya	RCC T-Beam	15.40	1	Parasi	27.555477	83.795768
253	45-H001-261	550+100	Khahare khola 1(Marcha Khola)	RCC Slab	10.60	2	Parasi	27.556777	83.785249
254	45-H001-262	550+275	Khahare khola 2(Chisapani)	RCC Slab	9.00	2	Parasi	27.557529	83.777780
255	45-H001-263	553+400	Alaulia Khola London	RCC T-Beam	15.30	1	Parasi	27.560548	83.753792
256	45-H001-264	557+235	Bhaluhi Khola	Steel Truss	63.00	2	Parasi	27.565337	83.716613
257	45-H001-265	559+000	Bhumahi	Steel Truss	65.00	2	Parasi	27.578864	83.697864
258	45-H001-266	560+360	Hardiya khola 3(Badera Khola)	RCC T-Beam	15.30	1	Parasi	27.583333	83.693291
259	45-H001-267	561+100	Hardiya khola 2(No. 14 Badera 2)	RCC T-Beam	15.20	1	Parasi	27.590395	83.682112
260	45-H001-268	561+280	Hardia khola 1(Kirtipur)	RCC T-Beam	15.20	1	Parasi	27.591321	83.680529
261	45-H001-269	563+880	Somnath	RCC T-Beam	57.31	4	Parasi	27.604884	83.657506
262	45-H001-270	566+320	Turiya Khola	RCC T-Beam	68.40	4	Parasi	27.609051	83.634079
263	45-H001-271	567+000	Dry Nala (Badkatta)	RCC Slab	9.20	2	Parasi	27.612504	83.627524
264	45-H001-272	568+160	Nala (Andheri /Tapahu khola)	RCC Slab	12.00	2	Parasi	27.618631	83.619208
265	45-H001-273	568+860	Nala(No. 12)	RCC Slab	11.20	2	Parasi	27.623700	83.615104
266	45-H001-274	568+900	Nala(Samaitola Khola)	RCC Slab	10.30	2	Parasi	27.623825	83.614986
267	45-H001-275	571+140	Dry nala(Sanu Khola)	RCC Slab	10.30	2	Parasi	27.639785	83.600866
268	45-H001-276	571+940	Kacharar khola	RCC T-Beam	46.60	3	Parasi	27.640816	83.598749
269	46-H001-277	573+000	Nala(khaireni khola)	RCC Slab	10.70	2	Rupandehi	27.649497	83.585260
270	46-H001-278	574+080	Ghodaha Khola	RCC T-Beam	61.40	4	Rupandehi	27.654089	83.575948
271	46-H001-279	575+230	Jaluke khola	RCC T-Beam	10.30	1	Rupandehi	27.658356	83.565508
272	46-H001-280	576+678	5 No. Khola	RCC T-Beam	15.60	1	Rupandehi	27.653809	83.551878
273	46-H001-281	578+055	Bhaluhi Khola	RCC T-Beam	62.45	4	Rupandehi	27.653080	83.538120
274	46-H001-282	583+913	Rohini Khola	Steel Truss	31.40	1	Rupandehi	27.656678	83.529802
275	46-H001-283	584+000	Kalapani Khola	RCC T-Beam	15.20	1	Rupandehi	27.666849	83.500194
276	46-H001-284	584+500	Sukhaura Khola	RCC T-Beam	25.70	2	Rupandehi	27.672665	83.492430
277	46-H001-285	589+000	Tinau Khola	RCC T-Beam	226.50	6	Rupandehi	27.704028	83.460883
278	46-H001-290	589+150	Dry Nala	RCC Slab	7.50	1	Rupandehi	27.700178	83.452271
279	46-H001-286	589+200	Sub way	RCC Slab	6.70	1	Rupandehi	27.704330	83.459126
280	46-H001-287	589+440	Guhye Khola (Jitgadi Khola)	RCC T-Beam	21.35	1	Rupandehi	27.704605	83.456701
281	46-H001-288	589+600	Narshing khola(Dry Nala)	RCC T-Beam	16.80	1	Rupandehi	27.704405	83.455163
282	46-H001-289	590+085	Dry Nala	RCC Slab	7.20	1	Rupandehi	27.700709	83.452550
283	46-H001-291	590+360	pakhapani khola	RCC Slab	10.30	3	Rupandehi	27.698339	83.451599
284	46-H001-292	595+450	satgadi no 1	RCC T-Beam	64.50	3	Rupandehi	27.686057	83.406709
285	46-H001-293	595+850	satgadi no 2	RCC T-Beam	28.60	2	Rupandehi	27.686283	83.404010
286	46-H001-294	596+850	soila river	RCC T-Beam	13.30	1	Rupandehi	27.683992	83.393220
287	46-H001-295	597+170	Rajipur khola	RCC T-Beam	26.60	1	Rupandehi	27.683717	83.389959
288	46-H001-296	598+231	bamaha khola	RCC T-Beam	32.80	2	Rupandehi	27.682481	83.385355
289	46-H001-297	603+000	Ghamaha khola	RCC T-Beam	51.00	3	Rupandehi	27.688263	83.333099
290	46-H001-298	603+175	Tulbuliya	RCC T-Beam	42.90	3	Rupandehi	27.688455	83.331210
291	46-H001-299	604+080	Marthirwa khola	RCC T-Beam	16.45	1	Rupandehi	27.688402	83.322096
292	46-H001-300	604+380	meghawa khola	RCC T-Beam	21.40	1	Rupandehi	27.688111	83.319075
293	46-H001-301	606+100	Inguria nadi	RCC T-Beam	41.25	3	Rupandehi	27.689231	83.301991
294	46-H001-302	606+600	Banarhwa Nadi	RCC T-Beam	39.60	3	Rupandehi	27.688813	83.297239
295	46-H001-303	607+260	Dry Nala	RCC T-Beam	11.80	1	Rupandehi	27.691266	83.292206
296	46-H001-304	610+425	Pahila Nadi	RCC T-Beam	49.35	3	Rupandehi	27.702744	83.265865
297	46-H001-305	610+510	Dry Nala	RCC Slab	10.80	1	Rupandehi	27.702561	83.265064
298	46-H001-306	610+820	Kanchan	RCC T-Beam	64.20	3	Rupandehi	27.700779	83.262732
299	47-H001-307	615+000	Kothi river	RCC T-Beam	43.00	2	Kapilbastu	27.693700	83.228743
300	47-H001-308	619+440	Gageda khola	RCC T-Beam	8.80	1	Kapilbastu	27.687309	83.181443
301	47-H001-309	621+420	Banganga	RCC T-Beam	290.00	51	Kapilbastu	27.692252	83.163469
302	47-H001-310	626+600	Kaila khola	RCC T-Beam	92.70	3	Kapilbastu	27.679826	83.118013
303	47-H001-311	628+885	Balhundra khola	RCC T-Beam	20.90	1	Kapilbastu	27.676510	83.098125
304	47-H001-312	631+000	Harkon Khola	RCC T-Beam	20.90	1	Kapilbastu	27.673159	83.077365
305	47-H001-313	633+200	Dry Nala	RCC T-Beam	21.30	1	Kapilbastu	27.669859	83.060864
306	47-H001-314	633+800	Kundra Khola	RCC T-Beam	29.00	1	Kapilbastu	27.667555	83.058309
307	47-H001-315	636+218	Ghorai Nala khola	RCC T-Beam	21.50	1	Kapilbastu	27.658787	83.029836
308	47-H001-316	639+310	Dry Nala	RCC T-Beam	13.30	1	Kapilbastu	27.655710	82.999507
309	47-H001-317	639+797	Belwagardwa nadi.	RCC T-Beam	63.50	3	Kapilbastu	27.657931	82.996159
310	47-H001-318	641+125	Agiya Nala (Dumara nala)	RCC Slab	7.60	1	Kapilbastu	27.659774	82.982668
311	47-H001-319	641+685	Kusma Nala	RCC Slab	7.40	1	Kapilbastu	27.659559	82.976974
312	47-H001-320	647+670	Dry Nala	RCC T-Beam	13.30	1	Kapilbastu	27.649412	82.919422
313	47-H001-321	648+000	Bel nadi	RCC T-Beam	64.70	3	Kapilbastu	27.650122	82.915557
314	47-H001-322	648+775	Jawai Khola	RCC T-Beam	16.60	1	Kapilbastu	27.648669	82.910167
315	47-H001-323	650+260	Dry Nala (Irrigation canal)	RCC Slab	7.70	1	Kapilbastu	27.643114	82.898014
316	47-H001-324	651+130	Dry Nala (Banatiya Nala)	RCC Slab	7.15	1	Kapilbastu	27.644023	82.889334
317	47-H001-325	667+715	Jangali Khola	RCC Slab	8.60	1	Kapilbastu	27.755485	82.847333
318	47-H001-326	668+280	Chor Khola	RCC T-Beam	38.80	1	Kapilbastu	27.759540	82.846069
319	47-H001-327	668+610	Dry Nala (Thade khola)	RCC Slab	7.50	1	Kapilbastu	27.759616	82.843695
320	47-H001-328	669+380	Dry nala	RCC Slab	7.10	1	Kapilbastu	27.762142	82.839997
321	47-H001-329	669+740	Mama Khola	RCC Slab	6.70	1	Kapilbastu	27.763917	82.838492
322	47-H001-330	670+140	Kaila khola	RCC Slab	7.00	1	Kapilbastu	27.765801	82.841406
323	47-H001-331	670+610	Dry nala	RCC Slab	6.80	1	Kapilbastu	27.767819	82.838838
324	47-H001-332	670+840	Surai naka (Surai Khola)	RCC T-Beam	84.00	3	Kapilbastu	27.769182	82.837277
325	47-H001-333	671+260	Nala no. 1	RCC Slab	8.60	1	Kapilbastu	27.771218	82.834351
326	47-H001-334	671+600	Tintre khola(Nala no.2)	RCC Slab	10.60	1	Kapilbastu	27.773296	82.834882
327	47-H001-335	673+000	Nala no.3	RCC Slab	10.60	1	Kapilbastu	27.776297	82.828005

Table 9

List of Main Bridges on National Highway

S.NO	Bridge Identification	Chainage	Name of Bridge/Khola	Type of Bridge	Bridge Parameter		Location		
					Bridge Length	No of Spans	District	Latitude	Longitude
328	47-H001-336	673+600	Dry Nala no. 4	RCC T-Beam	10.70	1	Kapilbastu	27.775602	82.822100
329	56-H001-337	677+000	Dhan Khola	RCC T-Beam	26.50	1	Dang	27.780834	82.805111
330	56-H001-338	678+800	Kali Khola	RCC Slab	8.70	1	Dang	27.786607	82.795129
331	56-H001-339	679+740	Jharauni Khola -1	RCC Slab	9.60	1	Dang	27.789040	82.786940
332	56-H001-340	679+865	Jharauni Khola -2	RCC Slab	8.80	1	Dang	27.789490	82.785559
333	56-H001-341	680+130	Jharauni Khola -3	RCC Slab	9.00	1	Dang	27.791608	82.784604
334	56-H001-342	681+000	Dry Nala	RCC Slab	9.90	1	Dang	27.796203	82.779637
335	56-H001-343	681+150	Dry Nala	RCC T-Beam	15.50	1	Dang	27.796376	82.778428
336	56-H001-344	682+355	Kunta Khola	RCC T-Beam	13.30	1	Dang	27.800926	82.772760
337	44-H001-345	683+950	Rana Sing	RCC T-Beam	103.20	4	Arghakhanchi	27.811167	82.761605
338	44-H001-346	684+260	Dhodre Khola	RCC T-Beam	22.00	1	Arghakhanchi	27.816219	82.761287
339	44-H001-347	686+770	Dry Nala	RCC Slab	7.10	1	Arghakhanchi	27.831182	82.757781
340	56-H001-348	687+720	Rapli River	Prestress	290.10	8	Dang	27.838611	82.762551
341	56-H001-349	688+700	Fairie Khola	RCC T-Beam	16.30	1	Dang	27.841223	82.758477
342	56-H001-350	688+800	Moitre Khola	RCC Slab	19.50	2	Dang	27.840459	82.757041
343	56-H001-351	690+440	Katesh Nala	RCC Slab	10.80	1	Dang	27.839556	82.741761
344	56-H001-352	696+980	Gopi Nala	RCC T-Beam	21.50	1	Dang	27.845834	82.678848
345	56-H001-353	700+380	Dolai Nala	RCC T-Beam	53.00	2	Dang	27.847451	82.643495
346	56-H001-354	700+700	lathowa Kulo	RCC Slab	10.40	1	Dang	27.849167	82.641410
347	56-H001-355	703+140	Shingai Khola	RCC Slab	70.50	3	Dang	27.854417	82.617008
348	56-H001-356	703+290	Shingai Khola Branch	RCC Slab	10.70	1	Dang	27.854694	82.615538
349	56-H001-357	703+880	Narte Nala	RCC Slab	10.75	1	Dang	27.855808	82.609600
350	56-H001-358	706+670	Kauria Khola	RCC T-Beam	26.40	1	Dang	27.861549	82.582075
351	56-H001-359	711+220	Bagai Sota	RCC T-Beam	26.60	1	Dang	27.869913	82.541535
352	56-H001-360	712+260	Arnwa Khola	RCC Slab	26.70	3	Dang	27.871432	82.532340
353	56-H001-361	715+000	Arijun Khola	Prestress	165.45	5	Dang	27.882227	82.505185
354	56-H001-362	716+875	Padmini Khola	RCC Slab	11.50	1	Dang	27.879245	82.494465
355	56-H001-363	720+340	Kari Sota	RCC Slab	21.20	2	Dang	27.875350	82.456759
356	56-H001-364	722+800	Unchanimbhu Khola	RCC Slab	32.00	3	Dang	27.889776	82.440693
357	56-H001-365	725+580	Hattisar Khola	RCC Slab	10.75	1	Dang	27.892915	82.417667
358	56-H001-366	726+000	Bhauka Khola	RCC Slab	21.60	2	Dang	27.894647	82.409256
359	56-H001-367	729+000	Bathaniya Khola	RCC Slab	21.50	2	Dang	27.895263	82.382041
360	56-H001-368	730+890	Bhatarkunda Khola	RCC T-Beam	26.50	1	Dang	27.898556	82.367787
361	56-H001-369	733+760	Rehar Khola	RCC T-Beam	26.65	1	Dang	27.906444	82.337685
362	56-H001-370	739+480	Tilkanya Branch	RCC Slab	11.00	1	Dang	27.937232	82.307456
363	56-H001-371	741+875	Chow Khola-1	RCC Slab	10.80	1	Dang	27.946249	82.285608
364	56-H001-372	741+950	Chow Khola-2	RCC T-Beam	24.30	1	Dang	27.946182	82.284848
365	56-H001-373	743+151	Chow Khola-3	RCC T-Beam	24.50	1	Dang	27.945412	82.275340
366	56-H001-374	745+440	Simal Sota	RCC T-Beam	26.50	1	Dang	27.952133	82.255475
367	56-H001-375	745+800	Bakhari Khola	RCC T-Beam	21.40	1	Dang	27.954029	82.253033
368	56-H001-376	747+790	Kali Khola	RCC T-Beam	21.40	1	Dang	27.959730	82.233996
369	56-H001-377	749+655	Godia Khola	RCC Slab	21.90	2	Dang	27.964793	82.213389
370	56-H001-378	750+500	Sirangi Khola	RCC Slab	42.90	4	Dang	27.970237	82.211515
371	56-H001-379	751+150	Firangi Khola	RCC Slab	21.60	2	Dang	27.975639	82.207468
372	56-H001-380	753+170	Gangari Nala	RCC Slab	21.40	2	Dang	27.982637	82.192391
373	56-H001-381	753+389	Shiv Khola	RCC Slab	32.10	3	Dang	27.982721	82.190247
374	65-H001-382	755+090	Loki Khola	RCC T-Beam	16.40	1	Banke	27.983839	82.174777
375	65-H001-383	756+510	Bharley Khola	RCC Slab	42.80	4	Banke	27.991876	82.164111
376	65-H001-384	756+710	Skew	RCC Slab	15.30	1	Banke	27.993260	82.162976
377	65-H001-385	756+910	Gothelawa Nala	RCC T-Beam	21.20	1	Banke	27.994181	82.161135
378	65-H001-386	758+870	Tilkanya Khola	RCC Slab	17.60	2	Banke	28.001990	82.146640
379	65-H001-387	761+810	Ooj Khola	RCC Slab	53.75	5	Banke	28.012092	82.131290
380	65-H001-388	763+980	Bains Khola	RCC Slab	29.40	2	Banke	28.013193	82.118506
381	65-H001-389	766+000	Dapariya	RCC Slab	10.70	1	Banke	28.011174	82.103332
382	65-H001-390	766+680	Ranigajari	RCC Slab	11.70	1	Banke	28.010413	82.099619
383	65-H001-391	767+690	Bairiya	RCC Slab	42.65	4	Banke	28.011314	82.089850
384	65-H001-392	769+040	Dongi nala	RCC T-Beam	29.20	1	Banke	28.016049	82.077564
385	65-H001-393	769+990	Skew	RCC Slab	9.00	1	Banke	28.020247	82.069971
386	65-H001-394	770+880	Sauri	RCC Slab	43.20	4	Banke	28.027318	82.065895
387	65-H001-395	771+320	Khochani	RCC T-Beam	21.45	1	Banke	28.029326	82.063308
388	65-H001-396	773+000	Kale Khola	RCC Slab	10.70	1	Banke	28.031683	82.048562
389	65-H001-397	775+550	Gabar	RCC T-Beam	53.20	2	Banke	28.027297	82.029664
390	65-H001-398	776+370	Bhatti Khola	RCC T-Beam	16.40	1	Banke	28.032788	82.025317
391	65-H001-399	781+340	Lumba Khola	RCC T-Beam	64.20	3	Banke	28.037417	81.979914
392	65-H001-400	784+050	Gantahawa	RCC Slab	17.40	2	Banke	28.038499	81.961595
393	65-H001-401	785+380	Thin Kholi	RCC Slab	21.40	2	Banke	28.047464	81.957930
394	65-H001-402	785+660	Jhuri Khola	RCC T-Beam	64.20	3	Banke	28.049595	81.955790
395	65-H001-403	786+260	Skew	RCC Slab	12.60	1	Banke	28.054750	81.950439
396	65-H001-404	786+675	Skew	RCC Slab	11.45	1	Banke	28.057531	81.947603
397	65-H001-405	787+300	Gandhali	RCC Slab	32.10	3	Banke	28.058712	81.941871
398	65-H001-406	787+390	Sukhar	RCC T-Beam	105.80	4	Banke	28.058361	81.937114
399	65-H001-407	789+010	Khairi	RCC T-Beam	104.70	4	Banke	28.058514	81.926309
400	65-H001-408	790+045	Skew	RCC Slab	12.60	1	Banke	28.067913	81.918792
401	65-H001-409	798+960	Muguwa	RCC Slab	44.50	5	Banke	28.137003	81.883257
402	65-H001-535	805+100	Obhary Bridge	RCC T-Beam	20.50	1	Banke	28.124453	81.822011
403	65-H001-410	807+500	Paruwa Sota	RCC T-Beam	40.30	1	Banke	28.125408	81.800354
404	65-H001-411	811+390	Changai Nala	RCC Slab	21.30	2	Banke	28.130066	81.769725
405	65-H001-412	813+210	Naya Gaon	RCC Slab	10.00	1	Banke	28.143245	81.767657
406	65-H001-413	815+190	Geruaa Nala	RCC T-Beam	21.35	1	Banke	28.159057	81.757524
407	65-H001-414	815+740	Jhijhari Khola	RCC T-Beam	63.40	3	Banke	28.159609	81.752642
408	65-H001-415	822+350	Rohini	RCC T-Beam	43.27	2	Banke	28.198082	81.709281
409	65-H001-416	823+630	Duduwa nala	RCC T-Beam	43.20	2	Banke	28.197804	81.695727

Table 9

List of Main Bridges on National Highway

S.NO	Bridge Identification	Chainage	Name of Bridge/Khola	Type of Bridge	Bridge Parameter		Location		
					Bridge Length	No of Spans	District	Latitude	Longitude
410	65-H001-417	827+140	Kiran Khola	RCC T-Beam	36.00	3	Banke	28.200340	81.662376
411	65-H001-418	829+000	Maitihawa Khola	RCC Slab	6.20	2	Banke	28.197295	81.643450
412	65-H001-419	829+460	Khanjua Khola	RCC Slab	9.40	2	Banke	28.198556	81.638383
413	65-H001-420	833+730	Jethi Khola	RCC T-Beam	36.00	3	Banke	28.209517	81.598918
414	65-H001-421	835+713	Jhamriniya khola	RCC Slab	7.70	2	Banke	28.217924	81.581853
415	65-H001-422	836+410	Man Khola	RCC T-Beam	72.00	4	Banke	28.220569	81.574613
416	66-H001-423	836+880	Phohiya Khola	RCC T-Beam	36.00	3	Bardiya	28.222078	81.570464
417	66-H001-424	838+750	Dundwa Khola	RCC T-Beam	72.00	4	Bardiya	28.228563	81.552615
418	66-H001-425	842+735	3 Cell	RCC Slab	6.90	3	Bardiya	28.243933	81.516479
419	66-H001-426	843+068	3 Cell Slab	RCC Slab	7.90	3	Bardiya	28.245606	81.513662
420	66-H001-427	843+625	Thulo Kulo Bridge	RCC Slab	7.70	2	Bardiya	28.248439	81.508945
421	66-H001-428	845+080	Bokahani Khola	RCC Slab	7.20	1	Bardiya	28.258840	81.499481
422	66-H001-429	846+390	Jurinya	RCC Slab	9.00	2	Bardiya	28.260330	81.486942
423	66-H001-430	846+040	Three Cell Slab	RCC Slab	13.60	3	Bardiya	28.264617	81.471614
424	66-H001-431	850+720	Gang River	RCC T-Beam	35.80	3	Bardiya	28.281944	81.454695
425	66-H001-432	851+320	Double Cell	RCC Slab	7.80	2	Bardiya	28.286083	81.451250
426	66-H001-433	853+990	Bhada River	RCC T-Beam	66.00	4	Bardiya	28.304822	81.435754
427	66-H001-434	856+154	2 Cell	RCC Slab	7.70	2	Bardiya	28.322856	81.439540
428	66-H001-435	858+160	Pathriya Khola	RCC T-Beam	45.00	3	Bardiya	28.340666	81.442804
429	66-H001-436	859+660	Auri Khola	RCC T-Beam	36.00	3	Bardiya	28.351645	81.434325
430	66-H001-437	860+690	Jakar Khola	RCC Slab	13.40	3	Bardiya	28.360606	81.430885
431	66-H001-438	862+570	Phardangwa Khola	RCC T-Beam	48.00	3	Bardiya	28.371044	81.417036
432	66-H001-439	863+448	2 Cell Slab	RCC Slab	7.70	2	Bardiya	28.374061	81.409312
433	66-H001-440	863+816	Triple Cell	RCC Slab	9.00	3	Bardiya	28.375400	81.405867
434	66-H001-441	864+560	Theni Khola	RCC T-Beam	30.00	2	Bardiya	28.378233	81.398570
435	66-H001-442	864+974	Three Cell Slab	RCC Slab	16.20	3	Bardiya	28.379717	81.394754
436	66-H001-443	866+750	Budhi Khola	RCC T-Beam	44.10	3	Bardiya	28.408344	81.376504
437	66-H001-444	869+710	2 Cell Slab	RCC Slab	7.50	2	Bardiya	28.416939	81.376196
438	66-H001-445	870+730	Babai Bridge	RCC T-Beam	315.00	18	Bardiya	28.424996	81.379917
439	66-H001-446	872+404	Janata Khola Bridge	RCC Slab	21.20	4	Bardiya	28.429633	81.369508
440	66-H001-447	874+417	Babai Pool	RCC Slab	9.50	2	Bardiya	28.429886	81.349032
441	66-H001-448	877+884	Triple Cell	RCC Slab	7.80	3	Bardiya	28.449117	81.324289
442	66-H001-449	879+483	Triple Cell	RCC Slab	9.00	3	Bardiya	28.461759	81.318852
443	66-H001-450	880+660	Ambasa River	RCC T-Beam	50.00	3	Bardiya	28.474350	81.318437
444	66-H001-451	883+910	Triple Cell	RCC Slab	9.00	3	Bardiya	28.503506	81.324056
445	66-H001-452	885+782	2 Cell Slab	RCC Slab	9.20	2	Bardiya	28.519800	81.326496
446	66-H001-453	886+860	Auralkhola	RCC T-Beam	76.50	3	Bardiya	28.529129	81.325226
447	66-H001-454	887+300	2 Cell Slab	RCC Slab	7.80	2	Bardiya	28.532514	81.324805
448	66-H001-455	887+838	4 Cell Slab	RCC Slab	21.80	4	Bardiya	28.537514	81.324806
449	66-H001-456	888+460	Triple Cell	RCC Slab	11.50	3	Bardiya	28.542061	81.321926
450	66-H001-457	889+746	4 Cell Slab	RCC Slab	22.70	4	Bardiya	28.553030	81.317505
451	66-H001-458	892+265	Double Cell	RCC Slab	7.90	2	Bardiya	28.573244	81.306900
452	66-H001-459	892+292	Two Cell	RCC Slab	7.90	2	Bardiya	28.573465	81.306767
453	66-H001-460	892+496	Four Cell	RCC Slab	21.50	4	Bardiya	28.575138	81.306099
454	66-H001-461	894+240	Gumnaha	RCC T-Beam	40.80	2	Bardiya	28.590293	81.300016
455	66-H001-462	895+382	Four Cell Slab	RCC Slab	11.80	4	Bardiya	28.598373	81.294693
456	66-H001-463	901+115	Karnali	Cable Stayed	500.00	2	Bardiya	28.641289	81.283214
457	69-H001-464	901+400	Baula Khola	Prestress	41.00	1	Kailali	28.642639	81.280194
458	69-H001-465	901+500	Dry Nala	Prestress	20.60	1	Kailali	28.641766	81.279056
459	69-H001-466	901+635	Dry Nala 2	RCC Slab	6.70	1	Kailali	28.640468	81.277441
460	69-H001-467	901+968	Dry Nala 3	Prestress	20.60	1	Kailali	28.639794	81.276556
461	69-H001-468	902+145	Dry Nala 4	RCC T-Beam	7.20	2	Kailali	28.639493	81.276018
462	69-H001-469	902+338	Dry Nala 5	RCC Slab	10.40	1	Kailali	28.637568	81.273412
463	69-H001-470	902+755	Dry Nala 6	Prestress	41.00	1	Kailali	28.635488	81.270250
464	69-H001-471	903+171	Dry Nala 7 (Baar Khola)	Prestress	93.55	2	Kailali	28.633482	81.266286
465	69-H001-472	903+633	Dry Nala 8	Prestress	93.50	2	Kailali	28.631425	81.262295
466	69-H001-473	904+000	Dry Nala 9	Prestress	83.60	2	Kailali	28.629835	81.259272
467	69-H001-474	904+480	Dry Nala 10	Prestress	15.65	1	Kailali	28.627381	81.255006
468	69-H001-475	904+669	Dry Nala 11	Prestress	15.50	1	Kailali	28.626434	81.253317
469	69-H001-476	904+860	Dry Nala 12	RCC Slab	10.40	1	Kailali	28.625516	81.251722
470	69-H001-477	905+130	Dry Nala 13	RCC Slab	6.80	1	Kailali	28.624380	81.249581
471	69-H001-478	905+550	Dry Nala 14	Prestress	20.60	1	Kailali	28.622315	81.246005
472	69-H001-479	906+817	Dry Nala 15	Prestress	83.60	2	Kailali	28.621015	81.243687
473	69-H001-480	911+460	Dhobiniya Khola	RCC T-Beam	62.25	3	Kailali	28.621053	81.190263
474	69-H001-481	911+810	Dry Nala 16	RCC Slab	7.20	1	Kailali	28.621379	81.186787
475	69-H001-482	915+650	Rora River	RCC T-Beam	70.00	4	Kailali	28.629890	81.147630
476	69-H001-483	920+000	Chori River	Prestress	40.90	1	Kailali	28.642231	81.107285
477	69-H001-484	921+805	Charela Khola	RCC T-Beam	96.60	3	Kailali	28.646816	81.089665
478	69-H001-485	923+415	Pathariya Khola	RCC T-Beam	50.00	3	Kailali	28.651184	81.074030
479	69-H001-486	928+600	Karha Khola	Prestress	96.60	3	Kailali	28.662578	81.024001
480	69-H001-487	931+710	Suktikada Khola	RCC T-Beam	51.00	3	Kailali	28.669317	80.994502
481	69-H001-488	935+690	Doda River	RCC T-Beam	50.00	3	Kailali	28.677697	80.955611
482	69-H001-489	938+000	Ghodaghodi Khola	RCC Slab	13.20	4	Kailali	28.689471	80.935787
483	69-H001-490	938+315	2 Cell Slab	RCC Slab	7.00	2	Kailali	28.690954	80.933411
484	69-H001-491	941+140	Kandra River	RCC T-Beam	240.00	8	Kailali	28.697686	80.905904
485	69-H001-492	942+000	3 Cell Slab	RCC Slab	13.60	3	Kailali	28.699438	80.897003
486	69-H001-493	944+580	Amkhaiya -1	RCC Slab	7.80	2	Kailali	28.712095	80.875701
487	69-H001-494	944+890	Amkhaiya-2	RCC T-Beam	7.80	2	Kailali	28.713801	80.873186
488	69-H001-495	947+160	Kateni Khola	RCC Slab	16.60	3	Kailali	28.723536	80.853383
489	69-H001-496	948+070	Badka Khola	RCC Slab	10.20	3	Kailali	28.725165	80.844276
490	69-H001-497	950+370	Likma River	RCC T-Beam	240.00	8	Kailali	28.728779	80.821166
491	69-H001-498	954+640	Amkhaiya Khola	RCC Slab	12.30	2	Kailali	28.742295	80.780664

Table 9

List of Main Bridges on National Highway

S.NO	Bridge Identification	Chainage	Name of Bridge/Khola	Type of Bridge	Bridge Parameter		Location		
					Bridge Length	No of Spans	District	Latitude	Longitude
492	69-H001-499	957+350	Gauri Ganga	Prestress	225.40	7	Kailali	28.754285	80.757474
493	69-H001-500	958+900	Chanaura Khola	RCC Slab	11.30	2	Kailali	28.763279	80.746587
494	69-H001-501	960+000	2 Cell Slab	RCC Slab	10.30	2	Kailali	28.772475	80.741050
495	69-H001-502	961+230	Chaumala River	RCC T-Beam	55.00	3	Kailali	28.779144	80.732116
496	69-H001-503	964+580	ShivGanga River	Prestress	193.20	6	Kailali	28.790190	80.700824
497	69-H001-504	971+800	Khutia River	Prestress	257.60	8	Kailali	28.794960	80.632687
498	69-H001-505	974+000	Hardia Khola	RCC Slab	14.20	2	Kailali	28.801611	80.611435
499	69-H001-506	975+520	Gardhobi Khola	RCC Slab	9.20	2	Kailali	28.806069	80.596951
500	69-H001-507	976+000	Gayamadi Khola	RCC Slab	9.30	2	Kailali	28.807529	80.592603
501	69-H001-508	977+080	Manhara River	Prestress	225.40	7	Kailali	28.812880	80.583150
502	69-H001-509	977+875	Biyar Khola	RCC Slab	9.20	2	Kailali	28.813787	80.575661
503	69-H001-510	979+000	Narmada Ganga River	RCC T-Beam	39.20	3	Kailali	28.813333	80.564783
504	69-H001-511	981+170	Godabari River	Prestress	90.00	3	Kailali	28.812121	80.542108
505	69-H001-512	983+500	Mohana River	RCC T-Beam	50.20	3	Kailali	28.824919	80.514870
506	75-H001-513	988+000	Baluwa Khola	RCC Slab	11.20	2	Kanchanpur	28.837696	80.480966
507	75-H001-514	991+378	Amkhhaiya Khola 1	RCC Slab	9.20	2	Kanchanpur	28.847382	80.447668
508	75-H001-515	992+170	Amkhhaiya-2	RCC Slab	6.90	1	Kanchanpur	28.850280	80.440285
509	75-H001-516	992+825	Donda River	Prestress	181.00	6	Kanchanpur	28.852696	80.434163
510	75-H001-517	995+290	Band River	RCC T-Beam	40.80	2	Kanchanpur	28.866940	80.415889
511	75-H001-518	998+400	Banara River	Prestress	240.80	8	Kanchanpur	28.888353	80.396271
512	75-H001-519	1003+575	Sunbara River	RCC T-Beam	70.00	4	Kanchanpur	28.901949	80.349445
513	75-H001-520	1006+250	Syali River	RCC T-Beam	71.00	4	Kanchanpur	28.915627	80.327826
514	75-H001-521	1010+125	Radha River	RCC T-Beam	53.00	3	Kanchanpur	28.933817	80.294731
515	75-H001-522	1011+200	Pathariya River	RCC T-Beam	50.00	3	Kanchanpur	28.937234	80.285231
516	75-H001-523	1012+000	Daiji Khola	RCC Slab	10.00	1	Kanchanpur	28.947342	80.266785
517	75-H001-524	1012+500	Chaudhar Khola	RCC T-Beam	179.40	6	Kanchanpur	28.951154	80.253871
518	75-H001-525	1013+000	Slab	RCC Slab	11.30	2	Kanchanpur	28.952447	80.240402
519	75-H001-526	1016+000	Slab -2	RCC Slab	7.00	1	Kanchanpur	28.958283	80.222617
520	75-H001-527	1016+608	Suda Chok Khola	RCC Slab	7.00	1	Kanchanpur	28.959407	80.219160
521	75-H001-528	1018+000	Kangla River	RCC T-Beam	22.80	1	Kanchanpur	28.962389	80.209879
522	75-H001-530	1018+500	Bhansi Khola	RCC Slab	7.30	1	Kanchanpur	28.968719	80.190673
523	75-H001-529	1018+500	Bhasi River	RCC T-Beam	22.50	1	Kanchanpur	28.966412	80.197506
524	75-H001-531	1021+000	Canal Crossing	RCC Slab	21.00	3	Kanchanpur	28.975303	80.171217
525	75-H001-532	1026+000	Bangaun Khola	RCC Slab	10.20	1	Kanchanpur	28.983641	80.147353
Kechna-Chandragadhi-Charali-Ilam-Phidim, Ganeshchok-Taplejung-Olanchungola (Mechi Ragmra) (NH02)									
526	04-H007-001	3+410	Amal Khutta	RCC T-Beam	22.50	1	Jhapa	26.400617	88.007601
527	04-H007-002	6+700	Budhpora	RCC T-Beam	32.60	3	Jhapa	26.420122	88.029293
528	04-H007-004	15+900	Maharani	RCC Slab	7.10	1	Jhapa	26.477884	88.070377
529	04-H007-005	18+210	Devniya Branch (tukure pul)	RCC Slab	7.70	1	Jhapa	26.498920	88.070102
530	04-H007-006	18+450	Devniya	RCC T-Beam	82.50	4	Jhapa	26.501000	88.069740
531	04-H007-007	20+338	Aapgachhi nadi	RCC Slab	7.00	1	Jhapa	26.511541	88.081597
532	04-H007-008	21+950	Jhilimile	RCC T-Beam	16.25	1	Jhapa	26.524485	88.084888
533	04-H007-022	26+245	Beri pul (Paini)	RCC Slab	9.40	2	Jhapa	26.559430	88.092390
534	04-H007-011	38+012	Charali	RCC Slab	7.90	1	Jhapa	26.648994	88.054721
535	04-H007-012	43+480	Jhilimile khola	RCC Slab	16.90	3	Jhapa	26.691394	88.048516
536	04-H007-013	47+727	Hardiya - 1	RCC T-Beam	67.50	3	Jhapa	26.727936	88.050663
537	04-H007-014	47+950	Hardiya - 2	RCC Slab	11.00	2	Jhapa	26.728873	88.051248
538	03-H007-015	102+120	Mai Khola	Steel Truss	53.70	1	Ilam	26.883460	87.928230
539	03-H007-016	127+070	Puwa	RCC T-Beam	42.00	1	Ilam	26.988031	87.898392
540	02-H007-017	153+124	Nibuwa Khola	RCC T-Beam	22.90	1	Panchthar	27.049877	87.819083
541	02-H007-018	189+270	Hengwa	RCC T-Beam	45.70	3	Panchthar	27.165311	87.762109
542	01-H007-019	240+010	Kaveli	Bailley	98.20	2	Taplejung	27.286460	87.720617
543	01-H007-020	241+123	Khahare	RCC T-Beam	20.80	1	Taplejung	27.291638	87.721672
544	01-H007-021	250+123	Khokse	RCC T-Beam	15.40	1	Taplejung	27.322980	87.690120
Pushpatal Mid Hill Highway (NH03)									
545	06-H018-001	72+536	Tamor	Steel Truss	200.00	7	Terhathum	27.152590	87.707845
546	06-H018-049	112+870	Koya	RCC T-Beam	25.00	1	Terhathum	27.205332	87.613743
547	06-F040-002	180+250	Jirikhimti-2	RCC Slab	7.75	1	Terhathum	27.176935	87.477800
548	06-F040-001	181+350	Jirikhimti-1	RCC Slab	7.65	1	Terhathum	27.174575	87.476081
549	07-H018-003	239+856	Arun Khola	Steel Truss	120.00	1	Bhojpur	27.139894	87.267421
550	07-H018-004	298+123	Ashina Khola	RCC T-Beam	26.30	1	Bhojpur	27.199279	87.086780
551	07-H018-005	310+860	Andheri khola		35.00	0	Bhojpur	27.197700	87.032470
552	07-H018-006	313+123	Sera Khola	Steel Plate Girder	35.00	1	Bhojpur	27.213746	87.030159
553	07-H018-007	326+123	Pinkhwa khola	RCC T-Beam	35.00	1	Bhojpur	27.232395	86.985706
554	07-H018-008	327+123	Hinkhwa Khola	RCC T-Beam	25.80	1	Bhojpur	27.226620	86.981617
555	13-H018-009	459+178	Dudh Koshi	Suspension	120.00	1	Okhaldhunga	27.177222	86.473583
556	12-H018-062	360+123	Sapsu Khola	RCC Slab	12.00	1	Khotang	27.216730	86.894990
557	12-H018-054	365+123	Pankhu Khola	RCC T-Beam	15.00	1	Khotang	27.225029	86.862953
558	12-H018-060	366+123	Lapse Khola		15.00	0	Khotang	27.226331	86.855616
559	12-H018-059	375+231	Kali Khola	RCC T-Beam	15.00	4	Khotang	27.253324	86.838745
560	12-H018-061	376+231	Miya Khola		15.00	0	Khotang	27.255662	86.838258
561	14-F052-023	473+650	Sunkoshi	Steel Truss	171.20	2	Udayapur	27.171070	86.401213
562	19-H018-010	474+312	Badure	RCC T-Beam	61.20	3	Sindhuli	27.178532	86.388114
563	19-H018-011	478+654	Soku	RCC T-Beam	140.00	4	Sindhuli	27.188745	86.373643
564	19-H018-012	482+140	Naring	RCC T-Beam	25.70	1	Sindhuli	27.207806	86.339073
565	19-H018-013	484+214	Chalne	RCC T-Beam	51.85	2	Sindhuli	27.223799	86.338988
566	19-H018-063	488+147	Jitu Khola Bridge	RCC T-Beam	41.50	2	Sindhuli	27.236959	86.295978
567	19-H018-014	490+320	Khangsang	RCC T-Beam	51.20	0	Sindhuli	27.245061	86.283735
568	19-H018-015	496+880	Sakhar	RCC T-Beam	25.90	1	Sindhuli	27.242420	86.243236
569	19-H018-016	497+020	Nigure	RCC T-Beam	25.70	1	Sindhuli	27.236206	86.233537
570	19-H018-017	500+740	Waksu Bridge	RCC T-Beam	102.95	4	Sindhuli	27.248072	86.183795
571	19-H018-018	501+910	Tyaun Khola Bridge	RCC T-Beam	25.50	1	Sindhuli	27.251577	86.170164

Table 9

List of Main Bridges on National Highway

S.NO	Bridge Identification	Chainage	Name of Bridge/Khola	Type of Bridge	Bridge Parameter		Location		
					Bridge Length	No of Spans	District	Latitude	Longitude
572	19-H018-064	515+123	Fosre Khola Bridge	RCC T-Beam	12.75	1	Sindhuli	27.261797	86.124350
573	19-H018-019	518+850	Bitijor	RCC T-Beam	91.30	4	Sindhuli	27.269038	86.110120
574	19-H018-020	525+890	Bandijor	RCC T-Beam	102.50	4	Sindhuli	27.278286	86.059424
575	19-H018-021	528+320	Haibar	RCC T-Beam	42.60	2	Sindhuli	27.302541	86.031796
576	19-H018-022	530+745	Sungure	RCC T-Beam	37.25	2	Sindhuli	27.314818	86.020507
577	30-F026-006	650+230	Archale	RCC Slab	7.10	1	Sindhupalchok	27.818981	85.507785
578	25-F082-004	689+230	Chhahare River	RCC T-Beam	22.30	1	Nuwakot	27.866292	85.284759
579	25-F082-005	700+000	Tadi River	RCC T-Beam	75.00	3	Nuwakot	27.898422	85.207639
580	36-F123-002	766+200	Budhi Gandaki	Steel Truss	104.00	3	Gorkha	28.046104	84.815909
581	36-F184-004	802+310	Khahare Khola	RCC Slab	7.50	1	Gorkha	28.039061	84.610457
582	36-F184-003	804+650	Bhusunde khola	RCC Slab	25.00	1	Gorkha	28.020782	84.584907
583	38-F162-004	865+980	Midim Khola	RCC T-Beam	87.00	4	Lamjung	28.155140	84.226849
584	39-H018-065	880+320	Bijayapur Khola	RCC T-Beam	36.00	2	Kaski	28.223856	84.055054
585	39-H018-068	898+520	Ghatte Khola	RCC T-Beam	20.50	1	Kaski	28.215241	84.031152
586	39-H018-066	900+120	Kali Khola	Steel Plate Girder	37.00	1	Kaski	28.257697	83.983984
587	39-H018-067	908+213	Seti Khola	Steel Truss	66.00	1	Kaski	28.263194	83.960956
588	39-F042-003	919+600	Phedi Khola	RCC Slab	5.00	1	Kaski	28.291743	83.872437
589	39-F042-004	920+900	Ghatte Khola/Yamdi Khola	Arch RCC	45.00	1	Kaski	28.286947	83.860550
590	39-F042-005	921+680	Liwadi Khola (Paniodewa Khola)	Arch RCC	44.50	1	Kaski	28.285337	83.866308
591	39-F042-006	933+700	odere khola-1	Arch RCC	31.00	1	Kaski	28.295723	83.812971
592	39-F042-007	933+889	odere khola-2	Arch RCC	16.30	1	Kaski	28.296037	83.812214
593	39-F042-008	934+370	Jhotne khola	RCC Slab	8.00	1	Kaski	28.298750	83.809925
594	39-F042-009	940+000	Dhote khola	Arch RCC	56.00	1	Kaski	28.297528	83.785868
595	39-F042-010	941+600	Khumaye Khola	Arch RCC	18.00	1	Kaski	28.296572	83.784127
596	39-F042-011	942+500	Sital guffa pul	Arch RCC	24.00	1	Kaski	28.295806	83.779013
597	39-F042-012	944+000	Khahare Khola 1/Sandh Khola	Arch RCC	25.20	1	Kaski	28.292178	83.763402
598	51-F042-013	948+800	Modi khola (Dimuwa)	Arch RCC	61.80	1	Parbat	28.274020	83.742090
599	51-F042-014	949+516	Pati Khola	Arch RCC	51.50	1	Parbat	28.271841	83.736929
600	51-F042-015	951+440	Bhadra (Bhyaple) khola	RCC Slab	6.00	1	Parbat	28.262774	83.722224
601	51-F042-016	952+255	Ambote khola	Arch RCC	29.00	1	Parbat	28.256559	83.719005
602	51-F042-017	953+310	Odere khola	RCC Slab	8.00	1	Parbat	28.248338	83.714062
603	51-F042-018	965+115	Khahare Khola 2	Arch RCC	36.60	1	Parbat	28.240811	83.651744
604	50-H018-023	969+912	Kaligandaki pul	Arch RCC	114.00	1	Baglung	28.256273	83.616670
605	50-H018-072	982+360	Achhete Khola	RCC T-Beam	18.70	1	Baglung	28.267782	83.536970
606	50-H018-024	983+854	Kathe Khola Pul	RCC T-Beam	24.20	1	Baglung	28.267032	83.535100
607	50-H018-025	1010+220	Gaura khola	RCC T-Beam	25.00	1	Baglung	28.214874	83.452216
608	50-H018-075	1011+110	Chamuwa Khola	RCC Slab	7.25	1	Baglung	28.214408	83.448041
609	50-H018-026	1022+330	Dram khola	Steel Truss	40.00	1	Baglung	28.214701	83.408655
610	50-H018-027	1025+550	Giringi khola	RCC T-Beam	25.60	1	Baglung	28.191083	83.282495
611	50-H018-028	1039+220	Nohora khola	RCC T-Beam	25.00	1	Baglung	28.222350	83.235663
612	50-H018-029	1046+220	Bhimigsthe khola	RCC T-Beam	36.80	2	Baglung	28.277251	83.179401
613	50-H018-080	1066+690	Nishi Khola	Steel Truss	37.40	1	Baglung	28.323715	83.146674
614	50-H018-079	1068+120	Devisthan Khola	RCC T-Beam	18.50	1	Baglung	28.330933	83.123846
615	50-H018-078	1070+120	Jugja Khola	RCC T-Beam	18.50	1	Baglung	28.359407	83.087933
616	50-H018-077	1074+440	Jhiwa Khola	RCC T-Beam	22.50	1	Baglung	28.378599	83.052912
617	50-H018-076	1080+120	Badaban Khola	RCC T-Beam	18.20	1	Baglung	28.392605	83.026602
618	50-H018-074	1081+330	Nishi Khola	RCC T-Beam	45.40	2	Baglung	28.397394	83.021028
619	50-H018-073	1085+000	Mara Bhakot Khola	RCC T-Beam	19.00	1	Baglung	28.420434	82.985633
620	50-H018-071	1088+000	Charibang Khola	RCC T-Beam	15.00	1	Baglung	28.423857	82.968374
621	52-H018-084	1145+000	Reli Khola	RCC T-Beam	0.00	1	Rukum East	28.600894	82.630621
622	52-H018-083	1186+120	Muglu Khola	RCC T-Beam	48.50	2	Rukum West	28.638792	82.421004
623	52-H018-082	1187+000	Chiwang Khola	RCC T-Beam	21.00	1	Rukum West	28.642224	82.410742
624	52-H018-087	1196+550	Simle Khola	RCC T-Beam	15.00	1	Rukum West	28.656800	82.353000
625	52-H018-088	1197+570	Sahare	RCC T-Beam	15.00	0	Rukum West	28.670520	82.325650
626	52-H018-089	1198+870	Githa Khola	RCC T-Beam	10.00	1	Rukum West	28.678421	82.303706
627	52-H018-090	1199+120	Phalebagar Khola Pul	RCC T-Beam	10.90	1	Rukum West	28.683966	82.296218
628	52-H018-091	1200+010	Sisne Bridge	RCC T-Beam	15.00	0	Rukum West	28.689684	82.280311
629	52-H018-093	1210+010	Kale khola	RCC T-Beam	10.00	1	Rukum West	28.686917	82.229389
630	52-H018-094	1218+330	Jahare	RCC T-Beam	48.00	0	Rukum West	28.666433	82.209560
631	62-H018-096	1244+320	Phera Khola	RCC T-Beam	40.00	2	Jajarkot	28.673650	82.116920
632	62-H018-097	1245+580	Jhupra Bridge	RCC Slab	15.00	1	Jajarkot	28.667647	82.107529
633	63-H018-030	1352+650	Lohare khola	RCC T-Beam	66.50	3	Dailekh	28.817591	81.738521
634	63-H018-032	1373+450	Chamghat khola	RCC T-Beam	45.50	2	Dailekh	28.852417	81.683866
635	63-H018-033	1386+120	Paduka	RCC T-Beam	25.50	1	Dailekh	28.904064	81.561666
636	63-H018-034	1411+220	Ramaghad Bridge	RCC T-Beam	51.65	2	Dailekh	28.937740	81.521340
637	63-H018-035	1430+023	Chene khola	RCC T-Beam	37.20	2	Dailekh	28.947316	81.500787
638	63-H013-011	1444+330	Sain Khola	RCC Slab	20.30	4	Dailekh	29.020461	81.425370
639	67-H018-037	1445+963	Karnali	RCC T-Beam	200.00	6	Achham	29.027962	81.428001
640	67-H018-038	1500+330	Kailash Khola	RCC T-Beam	53.50	3	Achham	29.163213	81.260569
641	67-H018-039	1529+320	Chipee Bridge	RCC T-Beam	67.50	3	Achham	29.232778	81.218190
642	67-H018-040	1532+140	Budhi-Ganga	RCC T-Beam	98.80	4	Achham	29.250464	81.220536
643	67-F051-003	1560+400	Prabhali Gad	RCC T-Beam	30.00	2	Achham	29.235025	81.206192
644	71-F051-002	1576+520	Gandigad	RCC T-Beam	44.00	3	Doti	29.279944	81.054516
645	71-F051-001	1576+760	Phulout Gad River	RCC T-Beam	50.00	3	Doti	29.281193	81.053317
646	71-H015-012	1601+220	Bangtada Khola	RCC Slab	27.50	5	Doti	29.263292	80.953960
647	71-H015-011	1605+000	Dwari Khola	Steel Truss	32.70	1	Doti	29.254650	80.945650
648	71-H015-010	1605+510	Seti River	Steel Plate Girder	164.20	8	Doti	29.253996	80.945193
649	71-H015-009	1619+220	Samuhagad Khola	RCC Slab	32.60	3	Doti	29.245528	80.924015
650	71-H015-008	1622+330	Bhageshwor Khola	RCC Slab	10.60	2	Doti	29.236592	80.907398
651	71-H015-007	1622+920	Gudi-Bagh Khola	RCC Slab	11.50	2	Doti	29.237499	80.905277
652	71-H015-006	1625+360	Kalagad River	RCC Slab	32.50	3	Doti	29.246121	80.904093
653	71-H015-005	1630+250	Pachnaley Khola	RCC Slab	11.40	2	Doti	29.270910	80.866364

Table 9

List of Main Bridges on National Highway

S.NO	Bridge Identification	Chainage	Name of Bridge/Khola	Type of Bridge	Bridge Parameter		Location		
					Bridge Length	No of Spans	District	Latitude	Longitude
654	71-H015-004	1633+330	Lohakhadi	RCC Slab	25.00	2	Doti	29.284376	80.855832
655	71-H015-003	1638+220	Golmagad River	RCC Slab	11.40	2	Doti	29.297822	80.803661
656	74-H015-002	1643+550	Korail	RCC Slab	23.00	2	Dadeldhura	29.307122	80.751404
657	74-H015-001	1655+560	Randuwa Gad River	Steel Plate Girder	41.20	2	Dadeldhura	29.305232	80.668812
658	73-H014-010	1715+120	Surnaya Gad River	Steel Plate Girder	41.00	2	Baitadi	29.469172	80.555826
Birtamod-Chandragadi-Bhadrapur-Mechi Pul (NH04)									
659	04-F001-001	5+213	Dhaura Bridge	RCC Slab	9.60	2	Jhapa	26.614773	87.999833
660	04-F001-002	5+989	Simanti Bridge	RCC Slab	10.00	2	Jhapa	26.613573	88.001865
661	04-F001-003	7+125	Harchana	RCC Slab	8.80	1	Jhapa	26.603257	88.023344
662	04-F001-004	8+012	Kukurbhuka	RCC Slab	7.10	1	Jhapa	26.600845	88.027245
663	04-F001-005	11+456	Debniya	RCC T-Beam	69.10	3	Jhapa	26.585622	88.047530
664	04-H007-009	11+896	Sangam chock ko pul	RCC Slab	6.75	1	Jhapa	26.551235	88.086896
Postal Highway (NH05)									
665	04-H017-225	0+625	Jhimiliya Pul	RCC Slab	9.80	2	Jhapa	26.541120	88.092359
666	04-H017-002	2+230	Bagdogra	RCC Slab	15.50	3	Jhapa	26.533953	88.067369
667	04-H017-003	3+320	Deoniya	RCC T-Beam	51.70	2	Jhapa	26.531013	88.053056
668	04-H017-006	4+230	Danfu	RCC Slab	6.90	1	Jhapa	26.526599	88.030980
669	04-H017-226	10+231	Dhardhare	RCC Slab	7.40	1	Jhapa	26.506699	87.972757
670	04-H017-009	12+230	Aaduwa		50.00	0	Jhapa	26.505510	87.950726
671	04-H017-010	13+200	Paini	RCC Slab	7.15	1	Jhapa	26.505391	87.943161
672	04-H017-011	17+231	Biringi	RCC T-Beam	308.00	8	Jhapa	26.490859	87.907931
673	04-H017-013	26+320	Thulo mai		800.00	0	Jhapa	26.485623	87.824149
674	04-H017-014	28+123	Baniyani	RCC T-Beam	84.00	2	Jhapa	26.489953	87.797781
675	04-H017-015	29+231	Kamal		45.00	0	Jhapa	26.489048	87.792016
676	04-H017-016	35+752	Krishne		40.00	0	Jhapa	26.473250	87.755974
677	04-H017-017	37+723	Leera		28.00	0	Jhapa	26.473265	87.726412
678	04-H017-018	40+123	Gauriya	RCC T-Beam	37.00	2	Jhapa	26.465775	87.707716
679	04-H017-230	42+230	Dhadara	RCC Slab	7.35	1	Jhapa	26.462990	87.695738
680	04-H017-019	44+231	Ram Chandra	RCC T-Beam	37.00	2	Jhapa	26.462804	87.678707
681	04-H017-020	46+123	Ratuwa Khola	RCC T-Beam	204.00	8	Jhapa	26.457801	87.664462
682	09-H017-232	50+120	Singhari	Multicell Box Culvert	19.50	3	Morang	26.449537	87.643904
683	09-H017-021	51+021	Budi Bhakra	RCC T-Beam	25.50	1	Morang	26.445716	87.621947
684	09-H017-022	51+953	Kajala Khola	RCC Slab	35.90	1	Morang	26.445734	87.616840
685	09-H017-023	53+123	Berang	Multicell Box Culvert	21.90	5	Morang	26.448343	87.597112
686	09-H017-234	55+100	Larikatta	RCC Slab	6.05	1	Morang	26.456409	87.590245
687	09-H017-024	56+923	Larikatti	Multicell Box Culvert	13.30	3	Morang	26.456829	87.589212
688	09-H017-025	60+123	Bakraha(Jhapartol)	RCC T-Beam	162.00	7	Morang	26.452410	87.579262
689	09-H017-026	62+123	Dainiya Branch	Multicell Box Culvert	17.70	4	Morang	26.453145	87.557875
690	09-H017-027	64+123	Ghagi Pula	Multicell Box Culvert	7.90	2	Morang	26.462211	87.525499
691	09-H017-028	66+025	Dhadari Pul	Multicell Box Culvert	10.30	3	Morang	26.460928	87.494671
692	09-F039-015	70+310	Bakra	RCC T-Beam	46.00	2	Morang	26.464018	87.479734
693	09-F039-014	70+980	Bakra Branch	RCC Slab	9.20	2	Morang	26.464642	87.477496
694	09-F039-013	71+520	Chesang	RCC T-Beam	75.90	3	Morang	26.466069	87.471544
695	09-F039-012	74+541	Cheka	RCC T-Beam	40.90	2	Morang	26.465329	87.455321
696	09-F039-011	74+910	Bhaluwahi	Multicell Box Culvert	9.00	2	Morang	26.469547	87.432926
697	09-F039-010	76+014	kersia Gadiya	Multicell Box Culvert	10.20	3	Morang	26.471260	87.406935
698	09-F039-009	76+845	Dadar Baria-2	Multicell Box Culvert	7.90	2	Morang	26.472274	87.396547
699	09-F039-008	77+650	Dadar Baria-1	RCC Slab	7.30	1	Morang	26.472108	87.385176
700	09-F039-007	78+125	Kadmaha	RCC Slab	7.30	1	Morang	26.471913	87.371493
701	09-F039-006	80+547	Lohandra	RCC Slab	54.60	8	Morang	26.469487	87.357800
702	09-F039-005	84+321	Judi	RCC T-Beam	25.90	1	Morang	26.465432	87.337596
703	09-F039-004	85+012	Madhura	RCC Slab	7.50	1	Morang	26.465786	87.332773
704	09-F039-003	87+210	Kalibhasa	Steel Plate Girder	9.45	1	Morang	26.464875	87.320180
705	09-F039-002	88+054	Kukurpula	Steel Plate Girder	16.20	1	Morang	26.460574	87.305934
706	09-F039-001	88+521	Singhyia	RCC T-Beam	43.80	3	Morang	26.459270	87.297282
707	10-H017-238	92+123	Kasaliya GAUR	RCC T-Beam	90.30	4	Sunsari	26.481100	87.243733
708	10-H017-239	94+123	Sano Tengra	RCC Slab	7.20	1	Sunsari	26.485860	87.216210
709	10-H017-241	98+012	Budhi khola	RCC Slab	66.00	12	Sunsari	26.484337	87.163747
710	10-F063-002	114+320	Mariya -2	RCC Slab	6.60	1	Sunsari	26.521474	87.117830
711	10-H017-242	116+012	Sunsari Khola Bridge	RCC T-Beam	125.00	5	Sunsari	26.547609	87.108603
712	15-F064-010	123+840	Chandra canal	Arch Brick Masonry	10.00	1	Saptari	26.624466	86.900268
713	15-F064-011	124+650	Sundari river		60.00	0	Saptari	26.618733	86.888265
714	15-F064-012	126+950	Mahuli	RCC T-Beam	150.00	6	Saptari	26.604419	86.867992
715	15-F064-013	127+451	Jharanakaderi	RCC T-Beam	25.30	1	Saptari	26.596076	86.858023
716	15-F064-016	134+210	Jharana	RCC Slab	16.30	3	Saptari	26.576694	86.800039
717	15-F064-017	135+250	Mauwa	RCC Slab	16.60	3	Saptari	26.574123	86.794611
718	15-F064-018	136+850	Khando	RCC T-Beam	256.00	10	Saptari	26.564161	86.781836
719	15-F064-019	139+540	Kosi nahar (West)	RCC Slab	18.00	2	Saptari	26.549913	86.761350
720	15-F064-020	140+854	Bhaluwahi	RCC Slab	12.70	3	Saptari	26.546440	86.754940
721	15-H017-034	143+290	Ghordabe	RCC Slab	23.40	2	Saptari	26.545925	86.714829
722	15-H017-035	144+450	Karaha	RCC Slab	7.50	1	Saptari	26.549875	86.702874
723	15-H017-036	146+530	Mutni nadi	RCC T-Beam	30.00	2	Saptari	26.556916	86.682992
724	15-H017-037	147+655	Koshi/Pump canal	RCC T-Beam	17.20	2	Saptari	26.557941	86.680604
725	15-H017-038	149+730	Kajara		22.00	0	Saptari	26.565194	86.661528
726	15-H017-039	152+440	Lakashari	RCC Slab	66.00	0	Saptari	26.572388	86.635861
727	15-H017-040	155+840	Khadag		150.00	1	Saptari	26.574333	86.602694
728	16-H017-044	173+300	Tamanasiya	RCC Slab	12.82	2	Siraha	26.602083	86.453683
729	16-H017-046	178+980	Kalyan olahidhar	RCC T-Beam	62.80	3	Siraha	26.612959	86.398572
730	16-H017-047	184+020	Trishula	RCC T-Beam	100.30	5	Siraha	26.622639	86.349202
731	16-H017-049	188+830	Gagan -2	RCC T-Beam	41.40	2	Siraha	26.626922	86.303050
732	16-H017-050	189+790	Galchho	RCC Slab	27.00	1	Siraha	26.629260	86.291021
733	16-H017-051	191+820	Saraha	Steel Plate Girder	20.00	3	Siraha	26.635817	86.271673

Table 9

List of Main Bridges on National Highway

S.NO	Bridge Identification	Chainage	Name of Bridge/Khola	Type of Bridge	Bridge Parameter		Location		
					Bridge Length	No of Spans	District	Latitude	Longitude
734	16-H017-053	201+000	Kamala		100.00	0	Siraha	26.659278	86.190889
735	20-H017-247	209+020	Bachraja Bridge	RCC T-Beam	24.50	1	Dhanusa	26.680005	86.110340
736	20-H017-054	215+000	Baluwadhar-1	RCC T-Beam	21.20	1	Dhanusa	26.689819	86.055376
737	20-H017-055	216+000	Bimaladhar-2	RCC T-Beam	22.50	1	Dhanusa	26.690483	86.045867
738	20-H017-056	223+190	Jamuni	RCC T-Beam	22.65	1	Dhanusa	26.703710	85.985682
739	20-H017-057	228+170	Jalad	RCC Slab	20.35	3	Dhanusa	26.725781	85.938673
740	20-F112-001	230+120	Dudhmati	RCC Slab	12.20	3	Dhanusa	26.728431	85.906209
741	21-F112-002	232+142	Kochi	RCC Slab	7.10	2	Mahottari	26.725087	85.866896
742	20-F112-003	235+123	Bighi	RCC T-Beam	51.35	2	Dhanusa	26.727417	85.847102
743	21-F112-004	235+871	Dudhmati/ Yashaotti bridge	RCC Slab	20.60	6	Mahottari	26.727139	85.842917
744	21-F112-006	237+142	Rato Pul (Dudhmati)	RCC T-Beam	25.50	1	Mahottari	26.730818	85.832410
745	21-H017-059	258+890	Maraha	RCC T-Beam	67.50	3	Mahottari	26.833070	85.717188
746	21-H017-060	261+590	Kantauwa	RCC T-Beam	45.30	2	Mahottari	26.844652	85.693135
747	22-H017-061	265+930	Banke	RCC T-Beam	142.50	6	Sarlahi	26.850651	85.678299
748	22-H017-063	274+250	Safaa	RCC T-Beam	28.40	5	Sarlahi	26.869343	85.610879
749	22-H017-064	276+010	Singahi	RCC T-Beam	15.85	2	Sarlahi	26.871853	85.591527
750	22-H017-065	276+150	Jim	RCC T-Beam	90.40	4	Sarlahi	26.869416	85.576692
751	22-H017-249	281+552	Bhurgi Bridge	RCC Slab	7.20	2	Sarlahi	26.856950	85.528748
752	22-H017-066	284+900	Lokhandhai	RCC T-Beam	73.60	4	Sarlahi	26.863564	85.496784
753	22-H017-067	285+400	Lokhandhai-2	RCC T-Beam	50.10	3	Sarlahi	26.862947	85.491774
754	22-H017-070	295+420	Manusmara	RCC T-Beam	45.30	2	Sarlahi	26.823399	85.398555
755	22-H017-251	299+500	Manusmara 2	RCC T-Beam	25.95	1	Sarlahi	26.804920	85.379570
756	22-H017-250	302+460	Manusmara III	RCC T-Beam	37.45	2	Sarlahi	26.804434	85.352799
757	32-H017-252	305+330	Bagmati Khola Bridge	RCC T-Beam	0.00	18	Rautahat	26.809934	85.325242
758	32-F007-005	309+130	Gandak Nahar	RCC T-Beam	11.50	1	Rautahat	26.823215	85.289333
759	32-H017-076	311+330	Bakaiya	RCC T-Beam	124.50	9	Rautahat	26.826880	85.269285
760	32-H017-077	321+910	Jamunawa/Swoti Pul	RCC T-Beam	7.50	1	Rautahat	26.884365	85.198582
761	33-H017-080	333+880	Jamuni	RCC T-Beam	99.50	4	Bara	26.950847	85.119397
762	33-H017-081	334+450	Daudaha	RCC T-Beam	9.64	1	Bara	26.955129	85.107001
763	33-H017-082	335+010	Pier Khola	RCC T-Beam	65.13	3	Bara	26.956472	85.099583
764	33-H017-083	336+210	Thalahi khola		50.00	0	Bara	26.961389	85.077222
765	33-H017-084	341+900	Aachal	RCC Slab	7.00	1	Bara	26.969759	85.060637
766	33-H017-085	343+240	Bhutahi	RCC Slab	7.50	1	Bara	26.979782	85.043389
767	33-H017-086	349+710	Pasaha	RCC T-Beam	112.50	5	Bara	26.996973	85.030579
768	33-F018-004	355+410	Bangari	RCC T-Beam	58.50	3	Bara	27.030039	84.948901
769	33-F018-003	356+570	Dudhaura	RCC T-Beam	58.50	3	Bara	27.030175	84.937348
770	33-F018-002	358+701	Singha	RCC T-Beam	21.40	2	Bara	27.034100	84.916674
771	33-F018-001	359+012	Gandak Nahar	RCC Slab	10.50	2	Bara	27.033779	84.914629
772	34-H017-087	361+020	Sirsiya	RCC T-Beam	62.00	3	Parsa	27.029574	84.878241
773	34-H017-088	363+210	Marlaiya	RCC Slab	7.50	1	Parsa	27.026518	84.861113
774	34-H017-089	367+300	Tilaha	Steel Truss	94.70	2	Parsa	27.039345	84.824804
775	34-H017-256	369+330	Dangahi Khola	RCC Slab	27.45	4	Parsa	27.058229	84.809525
776	34-H017-091	375+200	Gandak Nahar	RCC Slab	12.00	2	Parsa	27.107979	84.776888
777	34-H017-092	375+923	Naurangiya	RCC T-Beam	61.35	3	Parsa	27.108845	84.775637
778	34-H017-093	377+200	Kholshi	RCC T-Beam	15.85	1	Parsa	27.120817	84.764997
779	34-H017-094	381+520	Baluwahi	RCC T-Beam	101.25	4	Parsa	27.142124	84.752932
780	34-H017-095	384+020	Hadahi	RCC T-Beam	49.70	2	Parsa	27.163893	84.744158
781	34-H017-096	385+020	Emirtti	RCC T-Beam	101.00	4	Parsa	27.167390	84.740060
782	34-H017-267	388+010	Chandrawati Pul	RCC T-Beam	23.75	1	Parsa	27.185660	84.726882
783	34-H017-097	388+250	Gangul	RCC T-Beam	25.00	1	Parsa	27.190827	84.726686
784	34-H017-268	389+200	Shanti tole Bridge	RCC T-Beam	16.00	1	Parsa	27.205800	84.708697
785	34-H017-098	390+878	Oriya	RCC T-Beam	225.00	9	Parsa	27.227781	84.696944
786	34-H017-101	392+021	Bramanagar	RCC Slab	8.60	1	Parsa	27.308575	84.651885
787	34-H017-100	392+200	Shikharivas	RCC T-Beam	255.00	10	Parsa	27.284753	84.668593
788	34-H017-099	392+210	Bire	RCC T-Beam	82.25	4	Parsa	27.286357	84.683429
789	34-H017-102	393+120	Odhar	RCC T-Beam	101.90	4	Parsa	27.317254	84.652976
790	34-H017-103	393+952	Guhiye	RCC T-Beam	41.00	2	Parsa	27.320198	84.646864
791	34-H017-104	394+423	Indrawati	RCC T-Beam	25.35	1	Parsa	27.325708	84.645329
792	34-H017-106	395+203	Gumti	RCC T-Beam	51.00	2	Parsa	27.329619	84.636940
793	35-H017-123	449+200	Rautahi	RCC Slab	17.20	3	Chitawan	27.457860	84.323779
794	35-H017-125	454+320	Bhyaguta	RCC Slab	7.80	2	Chitawan	27.461163	84.292891
795	35-H017-126	456+023	Chitai	RCC Slab	21.20	4	Chitawan	27.466677	84.286754
796	45-F165-002	504+510	Thatia khola	RCC T-Beam	11.70	1	Parasi	27.453350	83.916737
797	45-F165-003	504+900	Nepali Nahar	RCC T-Beam	10.70	1	Parasi	27.454417	83.906089
798	45-H017-285	505+211	shingha khola	RCC T-Beam	47.50	5	Parasi	27.484376	83.829694
799	45-H017-286	505+990	potaha khola	RCC Slab	16.60	8	Parasi	27.482880	83.820428
800	45-H017-287	507+220	Nepali Nahar	RCC Slab	11.20	2	Parasi	27.482056	83.803338
801	45-H017-098	509+011	Khajura Khola	RCC Slab	60.00	10	Parasi	27.478256	83.787060
802	45-H017-132	514+225	Bhataulia khola (Dhaniya Khola)	RCC T-Beam	13.20	1	Parasi	27.507985	83.758177
803	45-H017-133	516+100	Hulasi khola	RCC T-Beam	36.60	2	Parasi	27.516433	83.742914
804	45-H017-134	516+920	Pipara Khola	RCC T-Beam	9.20	1	Parasi	27.517870	83.734952
805	45-H017-135	517+225	Ganga sagar	RCC Slab	7.00	1	Parasi	27.519640	83.729007
806	45-H017-136	529+251	baluwai khola	RCC T-Beam	45.20	2	Parasi	27.524099	83.701005
807	45-H017-137	531+250	Ghola Khola	RCC Slab	6.60	2	Parasi	27.525308	83.692340
808	45-F130-001	532+851	Jharahi	RCC T-Beam	82.80	4	Parasi	27.530030	83.671041
809	45-F130-002	537+145	Ramkundra	RCC T-Beam	13.30	1	Parasi	27.529153	83.654546
810	45-F130-003	539+120	Ghola Khola	RCC Slab	15.00	3	Parasi	27.529330	83.643099
811	45-F130-004	545+700	Turia	RCC T-Beam	36.60	2	Parasi	27.515599	83.601053
812	45-F130-005	545+940	Mahu	RCC T-Beam	18.50	1	Parasi	27.515474	83.598460
813	46-F130-006	548+100	Baghela Khola	RCC T-Beam	15.00	1	Rupandehi	27.515417	83.572806
814	46-F130-007	555+140	Rohini	RCC T-Beam	102.40	5	Rupandehi	27.510083	83.505839
815	46-F130-008	557+120	Danda	RCC T-Beam	28.20	2	Rupandehi	27.504751	83.466404

Table 9

List of Main Bridges on National Highway

S.NO	Bridge Identification	Chainage	Name of Bridge/Khola	Type of Bridge	Bridge Parameter		Location		
					Bridge Length	No of Spans	District	Latitude	Longitude
816	46-F044-001	564+120	Bangai Khola	RCC T-Beam	47.20	3	Rupandehi	27.511231	83.406769
817	46-F044-002	565+120	Tinau Khola	RCC T-Beam	90.50	4	Rupandehi	27.514144	83.393919
818	46-F044-003	571+890	Dano Khola	RCC T-Beam	89.40	4	Rupandehi	27.499705	83.333303
819	46-F044-004	574+120	Koilhawa Khola	RCC T-Beam	30.30	3	Rupandehi	27.491694	83.308124
820	46-F044-005	575+100	Telar Khola	RCC T-Beam	30.50	3	Rupandehi	27.490994	83.294420
821	46-F136-005	576+123	Telar Khola	RCC T-Beam	31.00	3	Rupandehi	27.478397	83.284000
822	46-F136-001	577+540	Tilaha Khola	RCC T-Beam	22.50	1	Rupandehi	27.462465	83.278398
823	47-H017-291	580+220	Kothi Khola	RCC T-Beam	50.30	2	Kapilbastu	27.461897	83.225457
824	47-F045-004	595+140	Sisahia Khola	RCC T-Beam	22.40	1	Kapilbastu	27.527866	83.136506
825	47-F045-005	597+120	Sihari	RCC Slab	9.00	1	Kapilbastu	27.530020	83.113732
826	47-H017-289	601+210	Laxmanghat Nahar	RCC Slab	6.60	2	Kapilbastu	27.543731	83.031945
827	47-F045-006	602+120	Jammuwar Khola	RCC Slab	17.10	3	Kapilbastu	27.542517	83.068451
828	47-H017-138	605+332	Banganga	RCC T-Beam	186.90	9	Kapilbastu	27.545781	82.988258
829	47-H017-288	615+222	Kulo	Multicell Box Culvert	7.20	2	Kapilbastu	27.554532	82.937181
830	47-H017-139	620+221	Kanchaniya	RCC T-Beam	25.00	1	Kapilbastu	27.548139	82.903211
831	56-H017-153	677+201	Manariya Khola	RCC Slab	7.40	1	Dang	27.810914	82.652214
832	56-H017-154	678+100	Khauraha Khola	RCC Slab	7.50	1	Dang	27.811062	82.649548
833	56-H017-303	687+200	Bhalu Khola	RCC T-Beam	0.00	1	Dang	27.809836	82.548315
834	56-H017-159	697+201	Buge Khola	RCC Slab	10.90	2	Dang	27.834189	82.467818
835	56-H017-160	697+563	Bamb Khola	RCC T-Beam	13.00	2	Dang	27.837440	82.464271
836	56-H017-162	700+205	Bauraha Khola	RCC Slab	7.30	1	Dang	27.852408	82.443219
837	56-H017-165	703+552	Jamuniha Khola	RCC Slab	7.40	1	Dang	27.855079	82.420315
838	56-H017-172	712+150	Nala 1	RCC Slab	7.40	1	Dang	27.879692	82.325440
839	56-H017-173	712+850	Nala 2	RCC Slab	7.40	1	Dang	27.883220	82.318740
840	65-F142-003	790+520	Rapti Khola	Steel Truss	342.00	7	Banke	28.066273	81.715354
841	65-F142-002	791+840	Duduwa Khola	RCC T-Beam	66.00	3	Banke	28.066547	81.704461
842	65-F046-001	804+500	Amila Baba Kuti Khola	RCC Slab	13.70	2	Banke	28.099392	81.606011
843	65-F046-002	807+060	Kiran Nala	RCC T-Beam	20.90	1	Banke	28.114414	81.586328
844	65-F046-003	807+085	Kiran Khola	RCC Slab	7.10	1	Banke	28.114530	81.586230
845	65-F046-004	807+490	Nala 1	RCC Slab	7.30	1	Banke	28.117738	81.584327
846	65-F046-005	807+530	Nala 2	RCC Slab	7.30	1	Banke	28.118026	81.584067
847	65-F046-006	808+410	Pirari Bridge	RCC Slab	13.30	2	Banke	28.124176	81.578477
848	65-F046-007	814+630	Jethi Nala Pool	RCC T-Beam	7.15	1	Banke	28.153542	81.525232
849	65-F046-008	815+822	Maan Khola	RCC Slab	113.00	5	Banke	28.152366	81.513875
850	66-F046-009	818+030	Nala 3	RCC Slab	11.30	3	Bardiya	28.166672	81.500691
851	66-F046-010	820+270	Chapala Nala Khola	RCC T-Beam	16.75	1	Bardiya	28.181667	81.485397
852	66-F046-011	823+062	Midkiya Nala	RCC Slab	11.70	2	Bardiya	28.187929	81.459763
853	66-F046-012	825+470	Nala 4	RCC Slab	7.15	2	Bardiya	28.184420	81.435624
854	66-F046-013	832+059	Nala 5	RCC Slab	7.00	1	Bardiya	28.191403	81.371124
855	66-F046-014	832+840	Bhada Khola	RCC T-Beam	247.50	11	Bardiya	28.189061	81.364757
856	66-F016-006	833+253	Sariu Khola	RCC T-Beam	36.90	6	Bardiya	28.224308	81.328142
857	66-F016-005	834+214	Nala-2	RCC Slab	7.70	2	Bardiya	28.231730	81.321551
858	66-H017-183	853+213	Beluwa Nala	RCC Slab	7.65	1	Bardiya	28.347319	81.263313
859	66-H017-184	853+952	Jharan Nala-1	RCC Slab	7.60	1	Bardiya	28.350380	81.261121
860	66-H017-185	855+250	Karnali Sakha Nahar	RCC Slab	7.60	1	Bardiya	28.356150	81.254691
861	66-H017-186	861+235	Karnali (Geruwa) Bridge	RCC T-Beam	1015.00	19	Bardiya	28.367495	81.202035
862	66-H017-187	869+210	Maila Khola	RCC T-Beam	31.80	2	Bardiya	28.393637	81.176454
863	66-H017-188	870+214	Dalai Pool	Multicell Box Culvert	7.80	3	Bardiya	28.398648	81.160703
864	66-H017-189	871+221	Rataiya Khola	RCC T-Beam	16.30	1	Bardiya	28.402489	81.143435
865	66-H017-191	872+910	Budi Khola	RCC T-Beam	61.65	3	Bardiya	28.418592	81.115811
866	66-H017-192	873+214	Murkutta Khola	RCC Slab	9.95	2	Bardiya	28.425181	81.098806
867	69-H017-306	876+214	Karnali(satighat pul)	RCC T-Beam	531.00	13	Kailali	28.433069	81.073738
868	69-H017-193	883+214	Pathariya	RCC T-Beam	101.60	4	Kailali	28.464454	81.029283
869	69-H017-194	884+251	Gauri Khola	RCC T-Beam	25.30	1	Kailali	28.469459	81.020819
870	69-H017-195	885+214	Jharnaiya Khola	RCC T-Beam	25.50	1	Kailali	28.471750	81.013583
871	69-H017-196	886+245	Karha	RCC T-Beam	40.80	2	Kailali	28.473301	81.002487
872	69-H017-308	910+230	Katani Khola	RCC T-Beam	68.25	3	Kailali	28.551900	80.831560
873	69-H017-309	910+320	Nala crossing	RCC Slab	7.20	2	Kailali	28.552022	80.824310
874	69-H017-310	911+230	Kulomandi	RCC T-Beam	22.50	1	Kailali	28.554448	80.815575
875	69-H017-311	913+250	RCC Slab Nala	RCC Slab	7.70	1	Kailali	28.566268	80.796455
876	69-H017-198	914+230	Surmi Nala	RCC Slab	33.00	2	Kailali	28.571626	80.786606
877	69-H017-199	915+235	Hasuliya Khola	RCC Slab	16.40	3	Kailali	28.581742	80.763025
878	69-H017-200	917+234	Ghuraha River	RCC T-Beam	147.00	6	Kailali	28.588393	80.741900
879	69-H017-201	928+231	RCC Slab	RCC Slab	7.50	1	Kailali	28.649722	80.679153
880	69-H017-313	930+230	Kaneri khola	RCC T-Beam	25.00	1	Kailali	28.670310	80.674179
881	69-H017-202	931+230	Khutiya Khola Bridge	RCC T-Beam	198.00	8	Kailali	28.675251	80.665923
882	69-H017-312	932+230	RCC slab Nala	RCC Slab	7.20	1	Kailali	28.682514	80.649658
883	69-H017-203	933+231	Kaani Khola	RCC Slab	7.00	1	Kailali	28.686960	80.639833
884	69-H017-204	937+214	Seto Pul	RCC T-Beam	18.90	3	Kailali	28.700740	80.598776
885	69-H017-205	938+123	Main Road Khola	RCC T-Beam	12.20	2	Kailali	28.700723	80.592914
886	69-H017-206	940+123	Kailali Pul	RCC T-Beam	39.60	3	Kailali	28.704601	80.580233
887	69-H017-207	941+050	Kalo Pul	RCC T-Beam	7.20	1	Kailali	28.704399	80.570314
888	75-H014-001	943+123	Mohana River	RCC T-Beam	126.55	5	Kanchanpur	28.693320	80.551724
889	69-H014-002	943+213	Bhansar Kulo	RCC Slab	7.00	1	Kailali	28.695009	80.554833
890	75-H017-208	947+123	RCC Slab	RCC Slab	11.30	2	Kanchanpur	28.681377	80.517318
891	75-H017-209	951+123	Donda River	RCC T-Beam	207.55	10	Kanchanpur	28.688829	80.499010
892	75-H017-210	954+123	Small Doda Khola -1	RCC Slab	8.30	1	Kanchanpur	28.666053	80.481492
893	75-H017-211	965+123	Small Doda Khola	RCC Slab	7.50	1	Kanchanpur	28.685853	80.392108
894	75-H017-212	972+123	Khapti Khola	RCC Slab	10.80	3	Kanchanpur	28.691676	80.324083
895	75-H017-318	978+214	Sutiya Khola	RCC T-Beam	25.50	2	Kanchanpur	28.723994	80.306904
896	75-H017-316	981+234	Jharana Sagar	RCC Slab	18.10	3	Kanchanpur	28.768758	80.301933
897	75-H017-214	985+010	Canal crossing	RCC Slab	7.00	1	Kanchanpur	28.776722	80.302757

Table 9

List of Main Bridges on National Highway

S.NO	Bridge Identification	Chainage	Name of Bridge/Khola	Type of Bridge	Bridge Parameter		Location		
					Bridge Length	No of Spans	District	Latitude	Longitude
898	75-H017-317	986+123	Canal crossing	RCC Slab	9.70	2	Kanchanpur	28.793433	80.258935
899	75-H017-215	1005+200	Balma River	RCC Slab	100.00	3	Kanchanpur	28.927194	80.276194
Chatara-Mulghat-Majhitar-Amarapuradanda-Ganeshchok (Tamor Corridor) (NH06)									
900	10-F056-018	2+986	Bramananda Khola	Steel Truss	40.00	1	Sunsari	26.871779	87.161664
Pakali-Naya Koshipul-Rupnagar, Pakali-Nadaha Koshipul Chatara (NH07)									
901	10-F210-003	64+520	Patnali Naya pul	RCC T-Beam	127.40	5	Sunsari	26.807548	87.175568
Rani-Biratnagar-Itahari-Dharan-Dhankuta-Hile, Leguwaghat-Tumlingtar-Khandbari-Num-Kimathanka (Koshi Rajmarg) (NH08)									
902	10-H008-001	16+960	Budhi	RCC T-Beam	92.00	4	Sunsari	26.559634	87.279546
903	10-H008-002	26+330	Nahar (Saptakoshi)	RCC Slab	18.30	3	Sunsari	26.623994	87.273130
904	10-H008-003	38+220	Seuti	RCC T-Beam	36.00	2	Sunsari	26.757590	87.288517
905	10-H008-004	52+221	Nisane	RCC Slab	12.60	1	Sunsari	26.848576	87.300442
906	08-H008-005	70+020	Bataha	RCC T-Beam	20.40	1	Dhankuta	26.891902	87.322738
907	08-H008-006	71+020	Ghante	RCC T-Beam	20.60	1	Dhankuta	26.894946	87.319168
908	08-H008-007	73+220	Makhwa	RCC T-Beam	40.00	2	Dhankuta	26.903120	87.309998
909	08-H008-009	74+000	Kharane	RCC T-Beam	15.50	1	Dhankuta	26.909730	87.308821
910	08-H008-010	75+000	Loeti	Arch RCC	32.00	1	Dhankuta	26.914819	87.312357
911	08-H008-011	77+200	Tamor	Steel Truss	200.00	3	Dhankuta	26.929527	87.317233
912	08-H008-012	87+566	Raduwa	Arch RCC	35.70	1	Dhankuta	26.966039	87.319542
913	08-H008-013	90+140	Patle	RCC T-Beam	20.00	1	Dhankuta	26.979165	87.315833
914	08-H008-014	93+660	Bakhre	RCC Slab	8.20	1	Dhankuta	26.985546	87.322339
915	08-F152-001	111+230	Leguwa Khola	RCC T-Beam	36.42	2	Dhankuta	27.149171	87.275758
916	05-F152-003	116+560	Kewa Khola	RCC T-Beam	46.25	2	Sankhuwasabha	27.181897	87.264094
917	05-F152-004	125+520	Piluwa Khola	RCC T-Beam	116.72	5	Sankhuwasabha	27.215719	87.241816
918	05-F053-002	138+023	Sawa Khola	Steel Truss	121.00	1	Sankhuwasabha	27.289000	87.212835
919	05-F053-003	225+520	Arun Dovan	Steel Truss	60.00	1	Sankhuwasabha	27.554522	87.300298
Bahundangi-Shantinagar-Dharan-Chatara-Ghaighat-Katari Sindhulimadi-Hetauda-Gaidakot-Rampur-Ramdi-Ridi-Balkot-Sandhikharka-Bijuar-Sitalpati-Surkhet-Baddichaur-Sahajpur-Budar-Jogbudha-Rupal (Madan Bhandari Rajmarg) (NH09)									
920	03-F158-001	69+541	Ratuwa	RCC Slab	25.40	1	Ilam	26.748611	87.716434
921	03-F158-005	75+320	Shankhare	RCC Slab	7.75	1	Ilam	26.742896	87.714079
922	10-F057-070	131+850	Khahare		11.00	0	Sunsari	26.808590	87.280583
923	10-F057-001	135+120	Thakuri Khola		25.00	0	Sunsari	26.807746	87.245173
924	10-F057-007	145+210	Haat Khola	RCC Slab	7.00	1	Sunsari	26.818254	87.164713
925	10-F057-008	146+210	Gauri	RCC T-Beam	16.60	1	Sunsari	26.823135	87.159478
926	14-F210-006	150+130	Koshi Bridge	Steel Truss	261.30	4	Udayapur	26.855370	87.149962
927	14-F210-007	152+320	Bagundre Khola	RCC Slab	16.00	1	Udayapur	26.849364	87.144780
928	14-F210-008	156+320	Bairawa Khola	RCC Slab	22.00	1	Udayapur	26.829822	87.122066
929	14-F210-009	159+010	Seti 1 Khola	RCC T-Beam	40.64	2	Udayapur	26.822930	87.103000
930	14-F210-010	159+210	Seti 2 Khola	RCC Slab	40.64	2	Udayapur	26.822453	87.102205
931	14-F210-011	160+120	Jarayo Khola	RCC Slab	16.00	1	Udayapur	26.814996	87.087917
932	14-F210-012	161+210	Khar Khola	RCC Slab	25.00	1	Udayapur	26.813654	87.076848
933	14-F210-013	162+590	Yasodha Khola	RCC Slab	25.00	1	Udayapur	26.815417	87.064500
934	14-F210-014	162+980	Murti Khola	RCC T-Beam	25.00	1	Udayapur	26.816768	87.057840
935	14-F210-015	163+540	Jogini Khola	RCC Slab	16.00	1	Udayapur	26.815970	87.048697
936	14-F210-016	164+320	Katari Khola		40.00	0	Udayapur	26.815650	87.036871
937	14-F210-017	165+310	Sisuwa Khola-1	RCC Slab	46.50	5	Udayapur	26.813482	87.027791
938	14-F210-018	165+980	Sisuwa Khola-2	RCC Slab	101.80	4	Udayapur	26.812638	87.021181
939	14-F210-019	167+570	Gideri Khola	RCC Slab	76.20	3	Udayapur	26.808379	87.002423
940	14-F057-071	175+250	Katunje Khola Bridge		60.00	0	Udayapur	26.797178	86.933417
941	14-F057-016	179+320	Dwar Khola	RCC T-Beam	150.00	3	Udayapur	26.807531	86.875400
942	14-F057-017	180+200	Dwar Khola-2	RCC Slab	6.50	1	Udayapur	26.795326	86.865009
943	14-F057-019	189+570	Bharauli Khola	RCC T-Beam	50.50	2	Udayapur	26.801610	86.831410
944	14-F057-020	190+140	Deodhar	RCC T-Beam	25.00	1	Udayapur	26.797549	86.816993
945	14-F057-021	193+025	Timai	RCC Slab	7.35	1	Udayapur	26.792381	86.808455
946	14-F057-023	196+210	Ghormuna	RCC Slab	11.80	2	Udayapur	26.783208	86.784947
947	14-F057-027	214+250	Baruwa Khola	RCC T-Beam	207.00	8	Udayapur	26.788841	86.714410
948	14-F057-028	217+540	Dumarpati	RCC Slab	7.15	1	Udayapur	26.815280	86.666544
949	14-F057-029	217+900	Shahi Khola		120.00	0	Udayapur	26.819284	86.654434
950	14-F057-032	218+547	Chihane Khola	RCC Slab	7.20	1	Udayapur	26.837458	86.610639
951	14-F057-080	220+250	Neware	RCC Slab	6.60	1	Udayapur	26.892491	86.617066
952	14-F057-036	223+250	Baijanath Khola		110.00	0	Udayapur	26.904556	86.541333
953	14-F057-082	225+910	Chadani	RCC Slab	6.55	1	Udayapur	26.905854	86.530652
954	14-F057-083	226+010	Gamey	RCC Slab	6.55	1	Udayapur	26.906302	86.523643
955	14-F057-040	226+950	Baijanath Khola		80.00	0	Udayapur	26.908736	86.518147
956	14-F057-084	228+540	Jyamire Khola	RCC Slab	6.80	1	Udayapur	26.913337	86.509505
957	14-F057-085	230+010	Katle Khola	RCC Slab	6.80	1	Udayapur	26.920450	86.502292
958	14-F057-037	230+250	Manwasi khola	RCC Slab	14.35	2	Udayapur	26.920715	86.499479
959	14-F057-042	240+800	Sagure khola		80.00	0	Udayapur	26.937111	86.430167
960	14-F057-041	241+880	Geruwa Khola		50.00	0	Udayapur	26.933522	86.428097
961	14-F057-046	247+120	Duble Bharle khola		40.00	0	Udayapur	26.944722	86.391778
962	19-F057-086	268+140	Dhudhali Bridge		20.00	0	Sindhuli	26.982592	86.306600
963	19-F057-087	269+210	Kumara Bridge		0.00	0	Sindhuli	26.981456	86.297994
964	19-F057-099	284+560	Dholi Kholsi Bridge		70.00	0	Sindhuli	27.039692	86.057369
965	19-F057-100	289+250	Khirkhire Khola Bridge		250.00	0	Sindhuli	27.045292	86.042844
966	19-F057-101	294+250	Byarban Khola Bridge		40.00	0	Sindhuli	27.061775	86.026928
967	19-F057-102	295+650	Sunkhani Khola Bridge		100.00	0	Sindhuli	27.067219	86.022378
968	19-F057-103	301+250	Batase Khola Bridge		80.00	0	Sindhuli	27.082028	85.998261
969	19-F057-104	302+120	Sanoamaha Khola Bridge		50.00	0	Sindhuli	27.083497	85.994425
970	19-F057-105	303+250	Amaha Khola Bridge		100.00	0	Sindhuli	27.085692	85.988114
971	19-F057-106	305+250	Korung Khola Bridge		220.00	0	Sindhuli	27.090639	85.978642
972	19-F057-107	308+210	Bhiman Khola Bridge		100.00	0	Sindhuli	27.098631	85.963928
973	19-F057-058	311+890	Gwang	RCC T-Beam	39.80	9	Sindhuli	27.211375	85.911276
974	19-F057-059	314+560	Labda	RCC Slab	24.20	1	Sindhuli	27.226397	85.906003

Table 9

List of Main Bridges on National Highway

S.NO	Bridge Identification	Chainage	Name of Bridge/Khola	Type of Bridge	Bridge Parameter		Location		
					Bridge Length	No of Spans	District	Latitude	Longitude
975	19-F057-060	323+580	Marin	RCC T-Beam	141.65	6	Sindhuli	27.262904	85.870588
976	19-F057-108	335+210	Khar Khola Bridge		25.00	0	Sindhuli	27.258706	85.814256
977	19-F057-110	336+251	Devjor Khola Bridge	Multicell Box Culvert	35.00	0	Sindhuli	27.259864	85.792436
978	19-F057-109	337+560	Athuwa Khola Bridge	Multicell Box Culvert	35.00	0	Sindhuli	27.259081	85.802925
979	19-F057-111	339+251	Sokan Khola		120.00	0	Sindhuli	27.259845	85.779676
980	19-F057-112	341+231	Suke khola		25.00	0	Sindhuli	27.260848	85.774741
981	19-F057-113	344+250	Beth khola		30.00	0	Sindhuli	27.261545	85.762432
982	19-F057-061	346+223	Maheswota	RCC Slab	105.50	17	Sindhuli	27.262302	85.751173
983	19-F057-114	350+215	Chaundili Khola Bridge	Multicell Box Culvert	45.00	0	Sindhuli	27.266300	85.714386
984	19-F057-115	351+862	Thulo Garduwa Khola Bridge		60.00	0	Sindhuli	27.272236	85.680222
985	19-F057-116	352+020	Sano Garduwa Khola Bridge		30.00	0	Sindhuli	27.275581	85.670192
986	19-F057-117	354+250	Sakuri Khola Bridge		40.00	0	Sindhuli	27.279764	85.657342
987	19-F057-118	355+250	Mungre Kholsi Bridge	RCC T-Beam	50.00	0	Sindhuli	27.277728	85.630219
988	19-F057-119	356+250	Sindure Khola Bridge	RCC T-Beam	40.00	1	Sindhuli	27.275053	85.600894
989	19-F057-120	357+145	Tunigeda Kholsi Bridge	RCC T-Beam	30.00	1	Sindhuli	27.267508	85.581258
990	19-F057-121	360+880	Dwar/Lohar Kholsi Bridge	RCC T-Beam	60.00	0	Sindhuli	27.273392	85.565806
991	19-F057-122	362+120	Dhanman Khola Bridge	RCC T-Beam	70.00	0	Sindhuli	27.247464	85.527994
992	19-F057-062	363+150	Bashang khola	RCC T-Beam	60.00	0	Sindhuli	27.243042	85.518719
993	19-F057-123	364+558	Bhure Khola Bridge	RCC T-Beam	40.00	0	Sindhuli	27.239686	85.509911
994	19-F057-124	368+250	Sewa Kholsi Bridge	RCC T-Beam	60.00	0	Sindhuli	27.242511	85.493397
995	19-F057-063	372+542	Sokan khola	RCC T-Beam	75.00	0	Sindhuli	27.263992	85.496950
996	19-F057-064	375+250	Tinkune khola	RCC T-Beam	35.00	1	Sindhuli	27.270361	85.485786
997	19-F057-125	379+523	Tamar Khola Bridge	RCC T-Beam	30.00	1	Sindhuli	27.301747	85.441969
998	31-F057-126	385+250	Chandi Khola Bridge	RCC T-Beam	250.00	0	Makwanpur	27.321639	85.409222
999	31-F057-127	386+950	Hwang Khola Bridge	RCC T-Beam	65.00	0	Makwanpur	27.330575	85.394744
1000	31-F057-128	388+010	Mansai Khola Bridge	RCC T-Beam	450.00	0	Makwanpur	27.341094	85.383208
1001	31-F057-129	390+230	Dhansai Khola Bridge	RCC T-Beam	420.00	0	Makwanpur	27.345969	85.369719
1002	31-F057-130	396+554	Rajbas Khola Bridge	RCC T-Beam	120.00	0	Makwanpur	27.341483	85.326547
1003	31-F057-131	398+650	Chaura Khola Bridge	RCC T-Beam	100.00	0	Makwanpur	27.343553	85.312639
1004	31-F057-132	400+250	kali Khola Bridge	RCC T-Beam	120.00	0	Makwanpur	27.347169	85.295558
1005	31-F057-067	403+580	Lal Bakeya	Prestress	119.60	2	Makwanpur	27.361820	85.265385
1006	31-F057-068	404+560	Luwajor khola		35.00	0	Makwanpur	27.361944	85.253380
1007	31-F057-133	404+980	Maghi Khola Bridge	RCC T-Beam	35.00	0	Makwanpur	27.362722	85.248753
1008	31-F057-069	410+250	Simat	RCC T-Beam	90.50	4	Makwanpur	27.336479	85.194229
1009	43-F167-004	516+320	Sakhardi khola	RCC T-Beam	25.00	1	Palpa	27.853912	84.000450
1010	43-F167-003	519+325	Chhandi Khola	RCC Slab	6.50	1	Palpa	27.860611	83.994778
1011	43-F167-002	525+470	Nisdi Khola	RCC T-Beam	49.70	2	Palpa	27.867343	83.935816
1012	43-F167-001	528+245	Adheri khola	RCC Slab	8.10	2	Palpa	27.864644	83.925049
1013	44-F134-001	641+325	Mathura Khola.	RCC T-Beam	21.70	1	Arghakhanchi	27.965857	83.209577
1014	44-F134-003	655+730	Ghochhe Khola	RCC T-Beam	15.80	1	Arghakhanchi	27.979579	83.122183
1015	44-F134-004	676+627	Khakabesi Khola	RCC T-Beam	18.70	1	Arghakhanchi	28.025697	83.012643
1016	54-F134-006	695+600	Chunja Khola pil	RCC T-Beam	18.00	1	Pyuthan	28.045820	82.949600
1017	54-F014-003	744+210	jhimruk	RCC T-Beam	144.00	7	Pyuthan	28.119721	82.882433
1018	54-F014-002	746+320	Jumri	RCC T-Beam	49.50	3	Pyuthan	28.099670	82.848664
1019	54-F014-001	760+891	Madi	RCC T-Beam	104.20	5	Pyuthan	28.051293	82.786501
1020	54-F013-010	763+870	Arung khola	RCC T-Beam	104.00	5	Pyuthan	28.036976	82.784930
1021	56-F014-004	811+250	Sisne Khola	RCC T-Beam	41.60	2	Dang	28.027699	82.518936
1022	56-F014-005	813+890	Katuwa	RCC T-Beam	61.80	3	Dang	28.036520	82.492903
1023	56-F015-009	820+010	Gurje	RCC T-Beam	97.30	0	Dang	28.036012	82.433560
1024	56-F015-011	827+140	Patre	Vented Causeway	100.00	1	Dang	28.079090	82.380273
1025	56-F015-012	828+150	Sangram Khola	RCC T-Beam	96.00	3	Dang	28.099071	82.357016
1026	56-F015-013	830+240	Chauwa Khola	RCC Slab	16.50	3	Dang	28.107563	82.348929
1027	56-F141-001	838+500	Padu khola	RCC T-Beam	103.60	5	Dang	28.132753	82.291079
1028	56-F141-002	840+615	Gatte khola	RCC Slab	40.70	5	Dang	28.131560	82.270249
1029	56-F141-003	842+660	Bhamki Khola	RCC Slab	60.00	18	Dang	28.121911	82.253766
1030	56-F141-004	845+890	Mai Gaon Khola	RCC Slab	14.40	2	Dang	28.121112	82.223135
1031	56-F141-005	847+430	Bagar	RCC Slab	32.40	4	Dang	28.120988	82.208092
1032	56-F141-006	853+190	Baula Khola	RCC Slab	62.00	14	Dang	28.150622	82.162006
1033	56-F141-007	855+076	Chisapani	RCC Slab	30.90	4	Dang	28.161771	82.150663
1034	56-F141-008	858+416	Chayate	RCC T-Beam	36.50	2	Dang	28.181698	82.145302
1035	56-F141-016	866+980	Hansapur Khola bridge	RCC Slab	8.20	1	Dang	28.211820	82.121110
1036	56-F141-010	872+320	Twang	RCC Slab	16.80	2	Dang	28.235071	82.096330
1037	55-F141-011	886+450	Sharada nadi	RCC T-Beam	104.00	4	Salyan	28.275959	82.060025
1038	64-F047-006	924+000	Botechaur Khola	RCC Slab	7.25	1	Surkhet	28.418939	81.888444
1039	64-F047-005	930+440	Goche Khola	RCC T-Beam	48.10	2	Surkhet	28.439544	81.833637
1040	64-F047-004	933+097	Jhigne Khola	RCC T-Beam	11.00	1	Surkhet	28.446261	81.810331
1041	64-F047-003	934+154	Nathne Khola	RCC T-Beam	20.60	1	Surkhet	28.445269	81.800515
1042	64-F047-002	935+684	Lohare Khola	RCC Slab	7.05	1	Surkhet	28.451426	81.787707
1043	64-F047-001	938+160	Padle khola	RCC Slab	7.15	1	Surkhet	28.465234	81.769241
1044	64-F170-001	950+030	Gimine Khola Bridge	RCC T-Beam	24.20	1	Surkhet	28.731448	81.467313
1045	64-F170-003	954+960	Biureni khola-2	RCC Slab	7.70	1	Surkhet	28.762478	81.439170
1046	64-F170-005	961+750	Chaura Khola	RCC T-Beam	21.00	1	Surkhet	28.783111	81.389528
1047	64-F170-006	966+610	Malinghat khola	RCC T-Beam	25.30	1	Surkhet	28.809694	81.362500
1048	71-F149-004	1070+290	Kapadi Gad	RCC T-Beam	76.50	3	Doti	29.006905	80.749562
1049	71-F149-003	1071+600	Thuli Gad	Steel Truss	61.00	1	Doti	29.010480	80.737989
1050	74-F151-007	1130+920	Sun khola	RCC T-Beam	25.00	1	Dadeldhura	29.112361	80.499139
Deurali-Mudhe-Chainpur-Bohoratar (NH10)									
1051	05-F053-001	37+520	Piluwa Khola	RCC T-Beam	96.00	1	Sankhuwasabha	27.266715	87.321032
Phikkal-Shreeantu-Chabbise, Ilam (NH11)									
1052	03-F156-001	8+330	Siddhi Khola	RCC T-Beam	25.60	1	Ilam	26.890041	88.100859
Bardibas-Sindhuli-Khurkot-Dhulikhei (B.P. Rajmarg) (NH13)									
1053	21-H006-013	10+233	Bhogate	Prestress	60.00	2	Mahottari	27.041997	85.914252

Table 9

List of Main Bridges on National Highway

S.NO	Bridge Identification	Chainage	Name of Bridge/Khola	Type of Bridge	Bridge Parameter		Location		
					Bridge Length	No of Spans	District	Latitude	Longitude
1054	21-H006-014	11+323	Kare	RCC T-Beam	50.00	2	Mahottari	27.043694	85.917216
1055	21-H006-015	11+966	Gangate	RCC T-Beam	30.00	1	Mahottari	27.043658	85.918097
1056	21-H006-016	12+339	Ratu	RCC T-Beam	270.00	9	Mahottari	27.071102	85.938941
1057	19-H006-017	22+320	Bhurunge	RCC Slab	50.00	5	Sindhuli	27.126407	85.955873
1058	19-H006-018	27+850	Kalyanjihora Bridge	RCC Slab	40.00	4	Sindhuli	27.148569	85.921030
1059	19-H006-019	29+123	Dapsha Bridge	RCC Slab	60.00	6	Sindhuli	27.153100	85.910545
1060	19-H006-020	30+253	Sindure	RCC T-Beam	60.00	2	Sindhuli	27.160188	85.905263
1061	19-H006-021	31+569	Kamala Khola Bridge	RCC T-Beam	104.70	3	Sindhuli	27.166067	85.902305
1062	19-H006-022	33+856	Phiting	RCC T-Beam	50.00	2	Sindhuli	27.183161	85.920148
1063	19-H006-023	34+253	Buka	RCC T-Beam	50.00	2	Sindhuli	27.194091	85.927901
1064	19-H006-024	36+562	Gadauli	RCC T-Beam	50.00	2	Sindhuli	27.196427	85.921326
1065	19-H006-025	42+110	Adheri	RCC Slab	60.00	6	Sindhuli	27.222831	85.917674
1066	19-H006-026	43+520	Garda	RCC Slab	60.00	12	Sindhuli	27.226686	85.916487
1067	19-H006-027	47+123	Gwang	Steel Plate Girder	48.00	1	Sindhuli	27.247169	85.935431
1068	19-H006-028	55+854	Thulopairo	RCC Slab	15.50	1	Sindhuli	27.280219	85.967527
1069	19-H006-029	65+851	Khaniyakharka	RCC Slab	14.00	1	Sindhuli	27.294246	86.000850
1070	19-H006-030	71+256	Adheri	RCC Slab	130.00	13	Sindhuli	27.323313	85.997906
1071	19-H006-031	71+985	Jahari	RCC Slab	30.00	3	Sindhuli	27.325783	85.993598
1072	19-H006-032	73+880	Bhadaure	RCC Slab	50.00	5	Sindhuli	27.334687	85.992337
1073	19-H006-033	75+452	Bhalu	RCC Slab	30.80	3	Sindhuli	27.335738	85.981884
1074	19-H006-034	79+256	Khalte/Nigule khola	RCC Slab	191.00	19	Sindhuli	27.360550	85.975418
1075	19-H006-035	85+362	Chainpur Khola	RCC Slab	51.00	5	Sindhuli	27.382500	85.958050
1076	19-H006-045	88+590	Guhiye Khola	RCC Slab	91.00	9	Sindhuli	27.378553	85.945684
1077	19-H006-036	100+020	Bhote	RCC Slab	41.10	4	Sindhuli	27.403134	85.917618
1078	19-H006-038	102+250	Dhamile	RCC Slab	71.00	7	Sindhuli	27.413379	85.881752
1079	19-H006-037	102+256	Gangate	RCC Slab	60.90	6	Sindhuli	27.405993	85.897854
1080	19-H006-046	104+256	Sadhi Khola	RCC Slab	91.00	9	Sindhuli	27.421859	85.859355
1081	29-H006-039	119+253	Dhaune	Steel Plate Girder	53.00	1	Kavrepalanchok	27.491166	85.732468
1082	29-H006-040	121+233	Narke	Steel Plate Girder	53.00	1	Kavrepalanchok	27.498999	85.714258
1083	29-H006-041	123+320	Roshi	Steel Truss	83.00	2	Kavrepalanchok	27.523325	85.689146
1084	29-H006-042	128+552	Dapcha-1	Steel Plate Girder	28.00	1	Kavrepalanchok	27.538483	85.655098
1085	29-H006-043	130+232	Dapcha-2	RCC T-Beam	28.00	2	Kavrepalanchok	27.554535	85.645913
Gaighat-Mahuli Khola-Rupani-Rajbiraj-Chhinnamasta Niur, Kunauli-Rajbiraj-Kanchanpur Barrier-Phattepur-Basaha Udayapur (NH14)									
1086	14-F210-020	0+160	Kali Khola	RCC T-Beam	40.00	1	Udayapur	26.800473	86.951169
1087	15-F210-022	8+610	Trijuga	RCC T-Beam	325.00	13	Saptari	26.740242	86.933446
1088	15-F064-001	9+320	Chandra canal escape-1	RCC Slab	13.80	2	Saptari	26.728693	86.938942
1089	15-F064-002	11+320	Tengra	RCC Slab	13.80	2	Saptari	26.716564	86.939146
1090	15-F064-003	14+800	Chandra canal escape-2	RCC Slab	30.40	8	Saptari	26.703971	86.944878
1091	15-F064-004	15+320	Gangajali	RCC Slab	46.75	5	Saptari	26.697015	86.941201
1092	15-F064-005	16+230	Chandra canal escape-3	RCC Slab	27.50	4	Saptari	26.688698	86.938789
1093	15-F064-006	16+980	Chandra canal escape-4	RCC Slab	18.80	5	Saptari	26.683828	86.933584
1094	15-F064-007	17+550	Paradhar-1	RCC Slab	68.50	10	Saptari	26.670138	86.931804
1095	15-F064-008	18+500	Paradhar-2 (Bandsaha)	RCC Slab	48.00	7	Saptari	26.650322	86.918917
1096	15-F064-009	18+930	Ghoal	RCC Slab	20.00	6	Saptari	26.645581	86.917194
1097	15-F004-002	23+965	Bhaluwahi	RCC Slab	6.65	1	Saptari	26.530796	86.748747
1098	15-F004-003	26+653	Koshi nahar	RCC T-Beam	52.80	5	Saptari	26.501233	86.747626
1099	15-F004-004	30+123	Bhaluwahi	RCC T-Beam	25.00	1	Saptari	26.474555	86.758378
1100	15-F004-005	32+125	Tiljuga	RCC Slab	42.20	7	Saptari	26.458867	86.770805
Gwarko-Lubhu-Lakuribhanjyang-Kushadevi-Panauti-Dahaltar (NH15)									
1101	28-F072-001	0+300	Gwarko	Steel Plate Girder	22.00	1	Lalitpur	27.665883	85.333659
1102	28-F072-002	6+800	Godabari	Steel Plate Girder	24.00	4	Lalitpur	27.647187	85.364930
1103	28-F072-003	25+950	Fulchoki	RCC Slab	7.50	1	Lalitpur	27.599417	85.432964
1104	29-F072-004	31+650	Roshi/Lilawati Khola	RCC Slab	18.00	2	Kavrepalanchok	27.589422	85.480058
1105	29-F072-005	35+200	Punyamata	RCC T-Beam	17.50	1	Kavrepalanchok	27.586779	85.513622
1106	29-F072-006	41+600	Sankheshwori khola	Steel Plate Girder	8.40	1	Kavrepalanchok	27.574274	85.573513
Thadi-Bhagawanpur-Lahan, Kadmahachok-Gaighat-Mohure-Kharpa-Solu (NH16)									
1107	15-H009-002	19+250	Suklam	RCC T-Beam	7.35	1	Saptari	26.727104	86.535032
1108	15-H009-003	20+123	Chahaka	RCC T-Beam	326.14	13	Saptari	26.736548	86.535382
1109	14-H009-004	29+563	Sisubari	RCC T-Beam	112.50	5	Udayapur	26.783383	86.574452
1110	14-H009-005	37+250	Jaljala	RCC T-Beam	67.50	3	Udayapur	26.796247	86.634498
1111	14-H009-006	38+021	Marwahi	RCC Slab	9.20	2	Udayapur	26.796079	86.641571
1112	14-H009-007	39+210	Deuri Khola	RCC T-Beam	62.20	3	Udayapur	26.793673	86.653560
1113	14-H009-008	40+850	Bagaha Bridge	RCC Slab	8.00	1	Udayapur	26.789483	86.669639
1114	14-H009-009	41+120	Khaseet Khola	RCC T-Beam	60.00	4	Udayapur	26.785098	86.672604
1115	14-H009-010	43+210	Triyuga	RCC T-Beam	136.00	5	Udayapur	26.783205	86.693433
1116	14-H009-011	49+123	Baruwa Khola	RCC T-Beam	204.00	8	Udayapur	26.814962	86.705247
1117	14-H009-012	80+250	Anderi	Steel Truss	35.90	1	Udayapur	26.922094	86.743543
1118	14-H009-013	88+123	Chamling	RCC Slab	25.00	1	Udayapur	26.936944	86.743361
1119	14-H009-014	98+120	Sunkoshi	RCC Slab	50.00	0	Udayapur	26.981111	86.756000
Naubise-Mugling-Pokhara (Prithvi Rajmarg) (NH17)									
1120	24-H004-001	3+000	Sungure (Ganesh)	Steel Plate Girder	16.50	1	Dhading	27.735327	85.132894
1121	24-H004-002	5+000	Sopyang	Steel Plate Girder	22.00	1	Dhading	27.743872	85.114565
1122	24-H004-004	5+600	Junge	RCC Slab	13.60	4	Dhading	27.743228	85.108447
1123	24-H004-003	11+000	Agara Khola	Steel Plate Girder	105.00	3	Dhading	27.752703	85.064597
1124	24-H004-005	12+500	Khahare Khola	Arch RCC	22.50	1	Dhading	27.749459	85.052920
1125	24-H004-006	14+500	Phedi Khola	Arch RCC	22.40	1	Dhading	27.757581	85.043955
1126	24-H004-007	14+700	Dangdung	Steel Plate Girder	16.50	1	Dhading	27.759964	85.043813
1127	24-H004-008	18+150	Kheste Khola	Steel Plate Girder	22.00	1	Dhading	27.777129	85.024705
1128	24-H004-009	23+000	Gardo Khola	RCC Slab	20.00	3	Dhading	27.797119	84.994192
1129	24-H004-010	25+050	Jundi	RCC Slab	8.00	1	Dhading	27.800849	84.978906
1130	24-H004-011	26+660	Chiraundi	Steel Plate Girder	16.50	1	Dhading	27.806676	84.968351
1131	24-H004-012	28+465	Belkhu	Steel Plate Girder	85.70	3	Dhading	27.813348	84.951193

Table 9

List of Main Bridges on National Highway

S.NO	Bridge Identification	Chainage	Name of Bridge/Khola	Type of Bridge	Bridge Parameter		Location		
					Bridge Length	No of Spans	District	Latitude	Longitude
1132	24-H004-013	32+595	Pokhare	Steel Plate Girder	16.60	1	Dhading	27.799714	84.916627
1133	24-H004-014	35+635	Galaundi	Steel Plate Girder	22.00	1	Dhading	27.807214	84.889828
1134	24-H004-015	37+765	Soti	RCC T-Beam	9.00	1	Dhading	27.800987	84.872784
1135	24-H004-016	42+300	Malekhu	Steel Plate Girder	90.40	2	Dhading	27.807080	84.835352
1136	24-H004-017	49+285	Gomati	Steel Plate Girder	16.50	1	Dhading	27.812231	84.788007
1137	24-H004-018	55+000	Charaundi	Steel Plate Girder	56.00	2	Dhading	27.802937	84.749759
1138	24-H004-019	58+225	Khatauti	Steel Plate Girder	22.00	1	Dhading	27.797811	84.724889
1139	24-H004-020	62+085	Hugdi	Steel Plate Girder	55.00	2	Dhading	27.807061	84.696953
1140	24-H004-021	66+610	Mowa	Steel Plate Girder	22.00	1	Dhading	27.825159	84.665072
1141	35-H004-022	73+090	Dahaki	Steel Plate Girder	33.00	1	Chitawan	27.860883	84.634024
1142	35-H004-023	74+050	Barbang	RCC Slab	26.10	3	Chitawan	27.868296	84.630499
1143	35-H004-024	81+065	Nagdi Khola	Arch RCC	36.00	1	Chitawan	27.863328	84.576857
1144	40-H004-025	83+290	Trisuli River (Mugling)	Suspension	150.90	3	Tanahu	27.854024	84.557121
1145	40-H004-026	87+300	Ruwa khola	Steel Plate Girder	33.00	1	Tanahu	27.875794	84.540212
1146	40-H004-027	90+450	Adheri khola 1	RCC Slab	7.00	1	Tanahu	27.899746	84.537752
1147	40-H004-028	91+850	Khahare khola	RCC Slab	8.70	1	Tanahu	27.909632	84.530230
1148	40-H004-029	94+770	Khani Khola	Steel Plate Girder	33.00	1	Tanahu	27.911702	84.502364
1149	40-H004-030	98+450	Sakhaura Khola	RCC Slab	8.40	1	Tanahu	27.929675	84.477452
1150	40-H004-031	99+265	Kundi khola(Baradi khola)	Steel Plate Girder	16.50	1	Tanahu	27.933421	84.471860
1151	40-H004-032	101+089	Adheri khola	Arch RCC	10.00	1	Tanahu	27.940486	84.456210
1152	40-H004-033	103+785	Boke Khola	Arch RCC	10.00	1	Tanahu	27.946908	84.434583
1153	40-H004-034	105+710	Badh khola(Dhapre khola)	RCC Slab	6.80	1	Tanahu	27.952147	84.415194
1154	40-H004-035	105+920	Khahare khola	RCC Slab	8.00	1	Tanahu	27.954160	84.414860
1155	40-H004-036	108+300	Nala khola	Steel Plate Girder	16.40	1	Tanahu	27.968396	84.401871
1156	40-H004-037	111+915	Sathi mure (Chaubise khola)	RCC Slab	7.00	1	Tanahu	27.977742	84.372951
1157	40-H004-038	120+630	Muse khola	Arch RCC	18.50	1	Tanahu	27.986023	84.293509
1158	40-H004-039	123+320	Bulbi khola	Steel Plate Girder	44.80	2	Tanahu	27.981129	84.272230
1159	40-H004-040	124+935	Madi khola	Steel Plate Girder	370.00	9	Tanahu	27.979445	84.261079
1160	40-H004-041	132+610	Saat mure khola	RCC T-Beam	13.80	2	Tanahu	27.983392	84.194756
1161	40-H004-042	133+900	Thade Khola	RCC T-Beam	12.10	2	Tanahu	27.988704	84.183647
1162	40-H004-043	134+800	Samdi khola	RCC Slab	8.30	1	Tanahu	27.991917	84.176191
1163	40-H004-045	142+345	Mul Khola	RCC Slab	6.70	1	Tanahu	28.016903	84.117203
1164	40-H004-044	142+380	Magdi Khola	Steel Plate Girder	22.10	1	Tanahu	28.020919	84.114428
1165	40-H004-047	144+880	Kumle Khola	Steel Plate Girder	62.60	3	Tanahu	28.024852	84.100740
1166	40-H004-048	150+835	Rudi Khola	Arch RCC	20.30	1	Tanahu	28.064528	84.070156
1167	40-H004-049	151+500	Hadeli Khola	Arch RCC	19.80	1	Tanahu	28.070362	84.069865
1168	39-H004-050	154+540	Kotre Khola	Steel Plate Girder	22.00	1	Kaski	28.092667	84.081999
1169	39-H004-051	168+900	Bijayapur khola	Steel Plate Girder	77.00	2	Kaski	28.193506	84.027350
1170	39-H004-052	172+840	Seti khola pul	Steel Plate Girder	180.00	3	Kaski	28.207467	83.990196
Thori-Bhandara-Malekhu, Galchi-Trishuli-Betrwati-Mailung-Syaphrubesi-Rasuwegadhi (NH18)									
1171	25-F021-002	42+360	Tadi Khola	Steel Truss	61.00	1	Nuwakot	27.860137	85.134896
1172	25-F021-003	48+123	Anbuni Khola	Steel Plate Girder	8.70	1	Nuwakot	27.860538	85.128733
1173	25-F021-004	50+120	Anbuni Khola -2	RCC Slab	7.90	1	Nuwakot	27.860104	85.126394
1174	23-F021-008	170+120	Bokehunda Khola	RCC T-Beam	10.30	1	Rasuwa	28.080764	85.260388
1175	23-F021-009	171+250	Trishuli	RCC T-Beam	22.50	1	Rasuwa	28.107211	85.312644
Ridi-Balkot-Hanspur-Pyuthan, Pyuthan-Surkhet Road (NH19)									
1176	42-F043-003	42+560	Purono bazar Khola	RCC Slab	8.00	1	Gulmi	28.065680	83.244711
Madar-Chauharwa, Mirchaia-Katari-Ghurmi, Hilepani-Okhaldhunga-Saleri (NH20)									
1177	16-F005-004	3+950	Kamala Nahar-3	RCC Slab	11.50	2	Siraha	26.636398	86.200693
1178	16-F005-003	4+037	Kamala Nahar-2	RCC Slab	8.40	3	Siraha	26.636737	86.200997
1179	16-F005-002	4+090	Kamala Nahar-1	RCC Slab	7.00	1	Siraha	26.636791	86.201048
1180	16-F005-001	16+586	Kamala Nahar	RCC Slab	7.50	2	Siraha	26.732028	86.257041
1181	16-F052-001	31+250	Bataha Khola	RCC T-Beam	52.85	2	Siraha	26.865972	86.270833
1182	16-F052-002	32+560	Khahare-1	RCC Slab	7.15	1	Siraha	26.874849	86.272715
1183	16-F052-003	33+010	Khahare-2	RCC Slab	6.75	1	Siraha	26.878839	86.272134
1184	14-F052-004	35+256	Khahare-3	RCC Slab	8.90	1	Udayapur	26.889569	86.263302
1185	14-F052-005	36+257	Naujanako Chihan	RCC Slab	7.00	1	Udayapur	26.891328	86.260883
1186	14-F052-006	38+695	Belsot khola	RCC T-Beam	94.00	3	Udayapur	26.899833	86.252528
1187	14-F052-007	40+258	Aahale	RCC T-Beam	6.75	1	Udayapur	26.916385	86.270028
1188	14-F052-008	40+980	Narange	RCC T-Beam	20.00	1	Udayapur	26.926433	86.275796
1189	14-F052-012	41+580	Mateu khahare	RCC Slab	7.20	1	Udayapur	26.947156	86.298617
1190	14-F052-016	42+980	Hadiya Khola	RCC Slab	7.20	1	Udayapur	26.957539	86.331299
1191	14-F052-017	43+256	Chhagariya Khola	RCC T-Beam	120.00	4	Udayapur	26.956528	86.341417
1192	14-F052-018	44+690	Jurpaniya	RCC Slab	7.30	1	Udayapur	26.955951	86.347722
1193	14-F052-020	50+250	Tawa khola	RCC T-Beam	123.50	5	Udayapur	26.958448	86.368941
1194	14-F052-021	58+654	Nainekhadi	RCC Slab	7.70	1	Udayapur	26.990432	86.395658
1195	14-F052-025	60+210	Naine/Khadi Khola	RCC Slab	7.70	1	Udayapur	26.992752	86.399710
1196	14-F052-022	60+620	Maruwa khola	Steel Truss	48.60	1	Udayapur	26.993741	86.398773
Sitapaila-Dharke (NH21)									
1197	24-F075-002	30+850	Mahesh Khola	RCC T-Beam	40.40	2	Dhading	27.735295	85.136053
Dhalkebar-Janakpur-Jatahi, Ghorghans-Nimchaur-Thalhighat-Akraharghat (NH22)									
1198	20-H006-012	5+235	Basai	RCC T-Beam	48.60	3	Dhanusa	26.911434	85.957813
1199	20-H006-011	10+250	Aurahi	RCC T-Beam	143.00	7	Dhanusa	26.871481	85.962067
1200	20-H006-010	15+523	Sapahi	RCC T-Beam	16.45	2	Dhanusa	26.807470	85.944079
1201	20-H006-009	29+045	Dhudhmati	RCC T-Beam	16.00	1	Dhanusa	26.718513	85.908879
1202	20-F110-001	38+560	Jalad	RCC T-Beam	25.20	1	Dhanusa	26.671108	85.924446
1203	20-F110-002	43+590	Jamuni	RCC T-Beam	52.40	2	Dhanusa	26.615275	85.934610
Diktel-Solu-Junbesi-Khahare-Jiribazar-Tamakoshi -Charikot-Khadichaur (NH23)									
1204	17-F033-003	250+250	Jiri-3	Steel Plate Girder	10.80	1	Dolakha	27.636516	86.231904
1205	17-F033-002	251+100	Jiri-2	Steel Plate Girder	10.80	1	Dolakha	27.636594	86.228944
1206	17-F033-001	251+500	Jiri-1	Steel Plate Girder	10.80	1	Dolakha	27.636658	86.228061
1207	17-F032-004	290+800	Tamakoshi	Steel Truss	72.80	1	Dolakha	27.620161	86.078745

Table 9

List of Main Bridges on National Highway

S.NO	Bridge Identification	Chainage	Name of Bridge/Khola	Type of Bridge	Bridge Parameter		Location		
					Bridge Length	No of Spans	District	Latitude	Longitude
1208	17-F032-002	325+256	Halaale	RCC T-Beam	6.80	1	Dolakha	27.718396	85.957345
1209	17-F032-003	315+253	Charnawati	Bailey	21.50	1	Dolakha	27.707045	85.998788
1210	30-F032-001	357+200	Sunkoshi	Steel Truss	72.80	1	Sindhupalchok	27.753942	85.827451
Dumre-Beshisahar-Chame (NH25)									
1211	40-F036-001	0+160	Chaudi khola	RCC T-Beam	49.40	2	Tanahu	27.964085	84.410273
1212	40-F036-002	4+000	Adheri Khola	RCC Slab	7.00	1	Tanahu	27.987263	84.424783
1213	40-F036-003	9+800	Ridi khola	RCC Slab	6.80	1	Tanahu	28.017858	84.456319
1214	40-F036-004	12+670	Phoudi Khola-1	Steel Truss	31.55	1	Tanahu	28.038112	84.455416
1215	40-F036-005	20+210	Chiti khola	RCC T-Beam	15.30	1	Tanahu	28.088826	84.444310
1216	40-F036-006	24+260	Poundi khola-2	Steel Truss	41.55	1	Tanahu	28.111157	84.428134
1217	38-F036-007	42+150	Dhuwa khowa	RCC Slab	9.00	1	Lamjung	28.215352	84.384812
1218	38-F036-008	43+280	Majhuwa khola	RCC T-Beam	22.50	1	Lamjung	28.222718	84.380103
1219	38-F036-010	47+910	Bhalam Khola	Bailey	24.00	1	Lamjung	28.264645	84.364180
1220	38-F036-011	49+740	Khudi khola	Bailey	51.50	1	Lamjung	28.281453	84.354739
1221	38-F036-013	56+530	Sirung khola	RCC T-Beam	20.00	1	Lamjung	28.325913	84.397578
1222	38-F036-015	58+480	Chhare Khola-2	RCC Slab	8.70	1	Lamjung	28.345890	84.398513
1223	38-F036-018	64+170	syange khola	RCC Slab	12.00	2	Lamjung	28.385821	84.401488
Bhittamod-Jaleswor-Bardibas, Khurkot-Manthali-Tamakoshi-Singati-Lamagagar-Lapchegaun (NH28)									
1224	21-H006-001	2+356	Chhotka	RCC Slab	8.10	1	Mahottari	26.636211	85.776527
1225	21-H006-002	3+251	Ratu	RCC T-Beam	32.00	2	Mahottari	26.638487	85.783550
1226	21-H006-003	3+986	Panch (Ratu Branch)	RCC Slab	213.00	79	Mahottari	26.638476	85.783735
1227	21-H017-321	7+785	Ratu	RCC T-Beam	88.60	4	Mahottari	26.665646	85.779900
1228	21-F114-001	20+500	Gerukhi	RCC T-Beam	25.00	1	Mahottari	26.755402	85.798161
1229	18-F070-002	51+200	Sunkoshi	Steel Truss	100.00	2	Ramechhap	27.338434	85.993639
1230	18-F032-016	66+230	Ranajor	RCC T-Beam	25.00	2	Ramechhap	27.377969	86.058975
1231	18-F032-015	71+200	Lipe	RCC T-Beam	18.00	1	Ramechhap	27.412267	86.084199
1232	18-F032-014	72+560	Kathajor	RCC T-Beam	22.80	1	Ramechhap	27.426017	86.086741
1233	18-F032-013	75+650	Tilpung	RCC T-Beam	22.50	1	Ramechhap	27.446507	86.109917
1234	18-F032-012	80+540	Khahare	RCC T-Beam	18.70	1	Ramechhap	27.472159	86.117492
1235	18-F032-011	82+740	Khimti	Steel Truss	55.00	1	Ramechhap	27.476730	86.118703
1236	18-F032-010	84+900	Tamakoshi	Steel Truss	78.00	1	Ramechhap	27.490431	86.105315
1237	17-F032-009	87+200	Milti	Steel Truss	36.00	1	Dolakha	27.499216	86.090332
1238	17-F032-008	90+520	Malu	Steel Truss	78.00	1	Dolakha	27.527665	86.084708
1239	17-F032-007	92+560	Thulo	RCC T-Beam	18.00	1	Dolakha	27.548276	86.086735
1240	17-F032-006	94+860	Dholi	Steel Truss	41.00	1	Dolakha	27.569889	86.087247
1241	17-F032-005	105+500	Gopi	Steel Truss	34.00	1	Dolakha	27.613156	86.076899
1242	17-F106-001	119+850	Kuthali khola	Bailey	42.70	1	Dolakha	27.698390	86.048732
1243	17-F106-002	130+100	Burnu	RCC T-Beam	19.50	1	Dolakha	27.716256	86.134608
1244	17-F106-003	140+890	Singati	Steel Truss	35.00	1	Dolakha	27.739664	86.162286
1245	17-F106-004	150+100	Tamakhosi(jamune)	Steel Truss	61.00	1	Dolakha	27.772112	86.202698
1246	17-F106-005	165+000	Tamakhosi(Jagat)	Steel Truss	50.70	1	Dolakha	27.820409	86.226710
1247	17-F106-006	170+250	Ghangur	Steel Truss	60.60	1	Dolakha	27.845191	86.217214
Janakpur (Mujeliya) Dhanushadham-Dharapani Ramayan Circuit, Tarapatti-Pathara-Ma. Ra.Ma. - Pushpalpur (NH30)									
1248	20-F109-001	6+210	Jalad	RCC T-Beam	89.00	4	Dhanusa	26.775355	85.966474
1251	20-F109-002	12+020	Jagdhari	RCC T-Beam	22.50	1	Dhanusa	26.809834	86.017477
1252	20-F109-003	17+452	Ban Ganga	RCC Slab	10.50	2	Dhanusa	26.832034	86.057593
Nawalpur-Malangawa-Sonbarsha (NH32)									
1253	22-F006-002	18+250	Bagmati Nahar	RCC Slab	8.00	1	Sarlahi	27.014393	85.569109
1254	22-F006-001	20+120	Jutpani Nahar	RCC T-Beam	27.00	2	Sarlahi	27.048434	85.581326
Kathmandu-Dhulikhel-Dolaighat-Khadichaur-Kodari (Arniko Rajmarg) (NH34)									
1255	26-H003-001-D1	0+785	Dhobi khola		54.00	0	Kathmandu	27.690290	85.328220
1256	26-H003-002	2+115	Bagmati	RCC T-Beam	90.00	5	Kathmandu	27.686444	85.343776
1257	26-H003-003	4+390	Manohara	RCC T-Beam	80.00	5	Kathmandu	27.675193	85.352233
1258	27-H003-004	8+890	Hanumante	RCC T-Beam	17.00	3	Bhaktapur	27.674202	85.399511
1259	27-H003-005	13+590	Jagate	RCC T-Beam	8.60	1	Bhaktapur	27.664117	85.441763
1260	29-H003-006	20+290	Mahadev Khola	RCC T-Beam	11.00	1	Kavrepalanchok	27.635575	85.489758
1261	29-H003-007	22+260	Punyamata	RCC T-Beam	13.50	2	Kavrepalanchok	27.632004	85.514724
1262	29-H003-008	41+450	Jhiku	RCC T-Beam	42.00	3	Kavrepalanchok	27.642762	85.617518
1263	29-H003-009	56+900	Indrawati	Steel Truss	164.00	4	Kavrepalanchok	27.639479	85.706110
1264	30-H003-010	63+800	Tinpate	RCC Slab	8.50	1	Sindhupalchok	27.690710	85.743468
1265	30-H003-011	65+900	Lippe	RCC Slab	11.40	1	Sindhupalchok	27.704857	85.761859
1266	30-H003-012	66+150	Kukre	RCC T-Beam	20.00	1	Sindhupalchok	27.707538	85.762018
1267	30-H003-013	67+300	Chynne	RCC T-Beam	11.50	1	Sindhupalchok	27.717703	85.769919
1268	30-H003-014	69+000	Balephi	Steel Truss	41.00	1	Sindhupalchok	27.732753	85.779713
1269	30-H003-015	72+385	Chhate	RCC Slab	8.70	1	Sindhupalchok	27.747982	85.811907
1270	30-H003-016	73+235	Adheri	RCC T-Beam	14.20	1	Sindhupalchok	27.751152	85.821609
1271	30-H003-017	74+100	Takhle	RCC Slab	7.30	1	Sindhupalchok	27.755980	85.830028
1272	30-H003-018	75+700	Thado	RCC T-Beam	11.40	1	Sindhupalchok	27.756801	85.849500
1273	30-H003-019	75+820	Ghotte	RCC T-Beam	8.70	1	Sindhupalchok	27.756921	85.850785
1274	30-H003-020	86+500	Barabise	Steel Truss	41.00	1	Sindhupalchok	27.786853	85.899246
1275	30-H003-021	87+600	Sano Kholchha	RCC T-Beam	11.40	1	Sindhupalchok	27.791901	85.897943
1276	30-H003-022	86+010	Khakdole	RCC T-Beam	15.00	1	Sindhupalchok	27.801913	85.893124
1277	30-H003-023	98+010	Bhulkote	RCC T-Beam	11.30	1	Sindhupalchok	27.876032	85.898447

Table 9

List of Main Bridges on National Highway

S.NO	Bridge Identification	Chainage	Name of Bridge/Khola	Type of Bridge	Bridge Parameter		Location		
					Bridge Length	No of Spans	District	Latitude	Longitude
1278	30-H003-024	99+010	Marming	RCC Slab	9.00	1	Sindhupalchok	27.879439	85.906209
1279	30-H003-025	100+010	Chaku	RCC T-Beam	44.40	2	Sindhupalchok	27.883270	85.913842
1280	30-H003-026	105+700	Sukundo	Arch RCC	31.40	1	Sindhupalchok	27.921132	85.932988
1281	30-H003-027	106+760	Phulping	Arch RCC	75.00	1	Sindhupalchok	27.930446	85.936676
1282	30-H003-028	106+935	Bhairabkunda	Steel Truss	41.00	1	Sindhupalchok	27.932199	85.936903
1283	30-H003-029	112+500	Liping	RCC T-Beam	17.00	1	Sindhupalchok	27.968749	85.959223
1284	30-H003-030	114+000	Friendship	Arch RCC	65.00	1	Sindhupalchok	27.973468	85.963637
Chandranigahpur-Gaur (NH36)									
1285	32-F007-001	2+562	Motihai	RCC T-Beam	22.80	3	Rautahat	27.098906	85.352330
1286	32-F007-002	24+523	Jhaj	RCC T-Beam	45.00	3	Rautahat	26.943132	85.309654
1287	32-F007-004	34+256	Sukhadev Chowk Nahar	RCC Slab	9.80	1	Rautahat	26.874656	85.296417
1288	32-F007-007	42+253	Barahauwa	RCC Slab	28.00	4	Rautahat	26.773962	85.269290
Hetauda-Bagmati-Tikabhairav-Bhaisepati-Ekantakuna (Kanti Rajpath) (NH37)									
1289	31-F120-001	31+850	Jitpur	RCC T-Beam	18.50	1	Makwanpur	27.429258	85.210417
1290	31-F120-002	31+965	Simat	RCC T-Beam	18.50	1	Makwanpur	27.429107	85.211434
1291	31-F120-003	37+615	Phirke	RCC Slab	7.50	1	Makwanpur	27.426511	85.229325
1292	31-F120-004	49+200	Bagmati	RCC T-Beam	87.30	3	Makwanpur	27.478798	85.247267
1293	28-F023-001	76+012	Nailu	RCC T-Beam	38.00	2	Lalitpur	27.575512	85.312641
1294	28-F103-003	86+230	Nakhu	RCC T-Beam	37.00	1	Lalitpur	27.662408	85.306008
Kathmandu Outer Ring Road (NH38)									
1295	26-F078-002	3+850	Bhadramati	RCC Slab	6.50	1	Kathmandu	27.716572	85.282889
1296	26-F084-001	25+000	Dhobi Khola	RCC T-Beam	14.25	1	Kathmandu	27.757155	85.363532
1297	27-F098-001	41+000	Kathmandu Outer Ring Road	RCC Slab	65.44	1	Bhaktapur	27.677415	85.463414
1298	27-F100-001	57+500	Ghatte Khola	RCC Slab	14.10	3	Bhaktapur	27.660374	85.396437
Kathmandu Ringroad (NH39)									
1299	26-H016-009	0+150	Manohara River	RCC T-Beam	112.00	7	Kathmandu	27.672990	85.341809
1300	26-H016-001	4+320	Bagmati	RCC T-Beam	48.00	3	Kathmandu	27.706030	85.349130
1301	26-H016-002	7+100	Dhobi Khola	RCC T-Beam	49.50	3	Kathmandu	27.722102	85.345533
1302	26-H016-003	10+000	Basundhara Khola	RCC Slab	6.60	1	Kathmandu	27.741904	85.333563
1303	26-H016-004	13+010	Bishnumati	RCC T-Beam	65.00	4	Kathmandu	27.735269	85.307237
1304	26-H016-005	17+530	Suichatar	RCC Slab	13.60	2	Kathmandu	27.699402	85.281616
1305	26-H016-006	18+710	Khasibazar	RCC T-Beam	48.60	3	Kathmandu	27.689660	85.283910
1306	26-H016-007	20+900	Balkhu Khola	RCC T-Beam	42.00	3	Kathmandu	27.684838	85.297790
1307	26-H016-008	21+000	Bagmati River	RCC T-Beam	128.00	8	Kathmandu	27.684650	85.299344
Samakhushi-Tokha-Gurje-Bidur (NH40)									
1308	26-F082-002	2+875	Bishnumati River	RCC Slab	9.00	1	Kathmandu	27.756047	85.327361
1309	26-F082-003	10+100	Shivapuri Khola	RCC Slab	7.00	1	Kathmandu	27.803583	85.321833
Sirsiya-Pathiaya, Hetauda-Bhaise-Palung-Naubise-Kathmandu (Tribhuvan Rajpath) (NH41)									
1310	34-F068-001	6+800	Gandak Nahar	RCC Slab	15.00	3	Parsa	27.078356	84.883831
1311	34-F068-002	9+450	Sirsiya	RCC T-Beam	41.40	2	Parsa	27.082816	84.908190
1312	33-H002-020	18+700	Lalka	Prestress	30.00	1	Bara	27.139961	84.963889
1313	33-H002-019	23+500	Seto	RCC Slab	12.50	2	Bara	27.190028	84.979491
1314	31-H002-018	28+730	Samari	Steel Plate Girder	150.00	3	Makwanpur	27.456513	85.043383
1315	31-H002-017	30+600	Bailabaas	RCC Slab	8.00	1	Makwanpur	27.471062	85.041767
1316	31-H002-016	33+600	Ratmate	Steel Truss	18.00	1	Makwanpur	27.494601	85.046244
1317	31-H002-015	34+000	Trikhanda	RCC Slab	11.00	1	Makwanpur	27.494607	85.043716
1318	31-H002-014	36+570	Bhainse	Steel Truss	62.00	1	Makwanpur	27.508480	85.051583
1319	31-H002-013	40+000	Chandi	Steel Truss	28.00	1	Makwanpur	27.522174	85.047914
1320	31-H002-012	43+000	Kailtar	Steel Truss	16.00	1	Makwanpur	27.530202	85.044342
1321	31-H002-011	61+000	Mahabir	RCC Slab	8.50	1	Makwanpur	27.566008	85.067722
1322	31-H002-010	63+900	Palung	Steel Truss	25.00	1	Makwanpur	27.569170	85.071440
1323	24-H002-009	123+000	Shoping	Steel Truss	13.00	1	Dhading	27.721229	85.115763
1324	24-H002-008	127+000	Thakra	Steel Truss	13.00	1	Dhading	27.722616	85.127103
1325	24-H002-007	130+000	Sungure	Steel Truss	16.00	1	Dhading	27.719775	85.132166
1326	24-H002-006	132+000	Naubise	RCC T-Beam	22.50	1	Dhading	27.715506	85.151777
1327	26-H002-005	140+850	Khatripauwa River	RCC T-Beam	22.50	1	Kathmandu	27.707972	85.196250
1328	26-H002-004	152+100	Balkhu Khola	Prestress	37.00	1	Kathmandu	27.686180	85.260100
1329	26-H002-003	153+100	Khadkulo	RCC Slab	10.70	2	Kathmandu	27.692110	85.27580
1330	26-H002-002	155+100	Manamati	RCC Slab	12.70	2	Kathmandu	27.696241	85.293273
1331	26-H002-001	155+900	Bishnumati	RCC T-Beam	83.10	8	Kathmandu	27.698082	85.302261
Thori-Bhandara-Malekhu, Galchi-Trishuli-Betrawati-Mailung-Syaphrubesi-Rasuwegadhi (NH42)									
1332	35-F161-001	37+480	Khayar Khola	RCC Slab	15.00	3	Chitawan	27.612598	84.652555
1333	35-F161-003	44+145	Kalapani Branch	RCC Slab	6.60	1	Chitawan	27.635853	84.677593
1334	24-F069-001	98+780	Mahesh Khola	Steel Plate Girder	33.50	1	Dhading	27.800220	85.000758
1335	24-F069-002	101+680	Kolpa Khola	RCC T-Beam	45.50	2	Dhading	27.810003	85.016092
1336	25-F069-003	102+800	Jairung Khola	RCC Slab	6.50	1	Nuwakot	27.834715	85.024573
1337	25-F069-004	119+520	Thulo Khola	RCC T-Beam	22.50	1	Nuwakot	27.854472	85.080972
1338	25-F021-005	127+450	Dhobi Khola	RCC Slab	10.40	1	Nuwakot	27.920200	85.148776
1339	25-F021-006	129+457	Gerku Khola	RCC Slab	10.45	1	Nuwakot	27.930848	85.154917
1340	25-F069-005	121+200	Tadi Khola	Steel Truss	55.02	1	Nuwakot	27.858502	85.109191
1341	25-F021-007	137+120	Betrawati Khola	RCC T-Beam	68.00	3	Nuwakot	27.974355	85.185706
1342	23-F021-010	172+120	South Saprubasi	Arch RCC	86.00	1	Rasuwa	28.157275	85.332571
1343	23-F021-011	174+120	Runga	RCC T-Beam	100.00	1	Rasuwa	28.181558	85.342227
1344	23-F021-012	175+540	Kulung	RCC T-Beam	20.00	1	Rasuwa	28.200263	85.353151
1345	23-F021-013	180+123	Phenlung	RCC T-Beam	30.00	1	Rasuwa	28.224473	85.361766
1346	23-F021-014	190+120	Ghatte	RCC T-Beam	40.00	1	Rasuwa	28.266024	85.376074
Malekhu-Dhading-Salyantar (NH43)									
1347	24-F034-004	12+235	Changro-dovan khola	RCC Slab	7.00	1	Dhading	27.880489	84.873384
1348	24-F034-005	48+620	Thopal	RCC T-Beam	25.30	1	Dhading	27.910311	84.883908
1349	24-F034-002	5+230	Thopal	Steel Plate Girder	60.80	1	Dhading	27.842881	84.845686
1350	24-F034-001	0+040	Trisuli River	Steel Plate Girder	118.00	3	Dhading	27.802419	84.844138
1351	24-F034-003	5+310	Bungchung Khola	RCC T-Beam	13.80	1	Dhading	27.843859	84.845791

Table 9

List of Main Bridges on National Highway

S.NO	Bridge Identification	Chainage	Name of Bridge/Khola	Type of Bridge	Bridge Parameter		Location		
					Bridge Length	No of Spans	District	Latitude	Longitude
1352	36-F196-005	35+900	Sithul Khola	RCC T-Beam	26.00	1	Gorkha	28.041529	84.808750
1353	40-F123-001	25+700	Aankhu khola	RCC T-Beam	148.20	6	Tanahu	27.994102	84.827720
Thori-Bharatpur-Mugling, Aanbukharieni-Gorkha-Ghyampesal, Aarughat-Sirdibas-Roila Bhanjyang (NH44)									
1354	35-H017-127	1+500	Reu-1	RCC Slab	138.00	46	Chitawan	27.502248	84.278547
1355	35-H017-128	2+120	Reu-2	RCC T-Beam	198.20	8	Chitawan	27.504776	84.278093
1356	35-H017-129	7+120	Rapti	RCC T-Beam	286.00	9	Chitawan	27.550378	84.325840
1357	35-H017-130	18+100	Dhapkagoghol	RCC Slab	11.70	2	Chitawan	27.636997	84.408157
1358	35-H017-131	18+300	Canal	RCC Slab	9.00	2	Chitawan	27.639433	84.407975
1359	35-H005-016	64+660	Twin Khola	Arch RCC	60.00	1	Chitawan	27.843283	84.558218
1360	35-H005-001	39+210	Jugedi	Arch RCC	50.50	1	Chitawan	27.766335	84.470107
1361	35-H005-002	41+190	Khahare	Arch RCC	36.50	1	Chitawan	27.772637	84.464306
1362	35-H005-003	42+600	Dash Dhunga	RCC Slab	12.00	2	Chitawan	27.779208	84.453135
1363	35-H005-004	43+784	Khor	Arch RCC	38.50	1	Chitawan	27.779518	84.441208
1364	35-H005-005	46+380	Lamobaluwa	Arch RCC	28.40	1	Chitawan	27.798414	84.431908
1365	35-H005-006	46+720	Khani Khola	Arch RCC	28.00	1	Chitawan	27.802182	84.431663
1366	35-H005-007	49+295	Bhorle	Arch RCC	56.80	1	Chitawan	27.820336	84.444693
1367	35-H005-008	51+415	Mauri	Arch RCC	26.30	1	Chitawan	27.817776	84.462763
1368	35-H005-009	51+827	Dumre	Arch RCC	32.40	1	Chitawan	27.818918	84.466528
1369	35-H005-010	54+250	Simaltai	Arch RCC	37.20	1	Chitawan	27.820123	84.483348
1370	35-H005-011	55+570	Rigdi	Arch RCC	50.20	1	Chitawan	27.819155	84.496158
1371	35-H005-012	59+210	Jalbiire	Arch RCC	25.66	1	Chitawan	27.825154	84.522495
1372	35-H005-013	62+670	Namsi	Arch RCC	31.00	1	Chitawan	27.830829	84.546981
1373	35-H005-014	62+860	Tope	Arch RCC	32.00	1	Chitawan	27.831114	84.548814
1374	35-H005-015	63+350	Kali	Arch RCC	60.00	1	Chitawan	27.833561	84.552595
1375	35-H005-017	65+120	Chinsenji	Arch RCC	41.15	1	Chitawan	27.847238	84.558866
1376	35-H005-018	65+490	Khahare	Arch RCC	65.60	1	Chitawan	27.850269	84.558440
1377	40-F035-001	66+852	Chisapani khola	RCC Slab	9.25	1	Tanahu	27.900961	84.536467
1378	40-F035-002	68+123	Marsyangdi River	Steel Truss	125.00	1	Tanahu	27.905899	84.543214
1379	40-F035-003	70+123	Daraundi khola	Arch RCC	91.40	2	Tanahu	27.939910	84.553563
1380	36-F196-008	110+250	Soti Khola	RCC T-Beam	25.00	1	Gorkha	28.136917	84.855104
Khairitar Bhimad Kawasoti (NH45)									
1381	40-F163-001	3+000	Myagdi khola	RCC T-Beam	74.50	3	Tanahu	28.009812	84.089305
1382	40-F163-003	7+840	Seti khola	Steel Truss	53.50	1	Tanahu	27.984834	84.082732
1383	40-F163-004	9+300	Gidi Khola	RCC T-Beam	24.50	1	Tanahu	27.976330	84.085341
1384	40-F163-005	10+250	Buduwa Khola	RCC Slab	7.80	1	Tanahu	27.969860	84.087759
Belahiya-Bhairahawa-Butwal-Bartung-Ramdi-Syangja-Pokhara (Siddharth Rajmarg) (NH47)									
1385	46-H010-001	2+010	Danda	RCC T-Beam	39.60	3	Rupandehi	27.487800	83.461201
1386	46-H010-001-U1	2+200	Danda Khola	RCC T-Beam	0.00	3	Rupandehi	27.487693	83.461377
1387	46-H010-002	22+010	Chattis Khola	RCC T-Beam	15.00	1	Rupandehi	27.667937	83.464701
1388	43-H010-003	26+120	Chidia Khola	RCC T-Beam	21.00	1	Palpa	27.721597	83.468934
1389	43-H010-004	31+120	Dovan	Steel Plate Girder	19.50	1	Palpa	27.745270	83.468669
1390	43-H010-005	32+120	Bhoot Khola	RCC T-Beam	21.70	1	Palpa	27.745689	83.475792
1391	43-H010-006	34+520	Dumre	RCC Slab	10.20	1	Palpa	27.745593	83.485311
1392	43-H010-007	35+020	Aam	RCC Slab	13.40	1	Palpa	27.746362	83.491798
1393	43-H010-008	35+998	Jimire	RCC Slab	10.40	1	Palpa	27.747826	83.494525
1394	43-H010-009	36+740	Jhunsu	RCC T-Beam	51.20	1	Palpa	27.749354	83.498865
1395	43-H010-010	38+120	Sisne	RCC T-Beam	21.20	1	Palpa	27.751330	83.504990
1396	43-H010-011	49+521	Dumre	RCC T-Beam	29.20	1	Palpa	27.796150	83.527410
1397	43-H010-012	70+120	Agaha khola	RCC T-Beam	29.00	1	Palpa	27.865360	83.650800
1398	43-H010-013	82+120	Ramdi pul	RCC T-Beam	29.10	1	Palpa	27.894692	83.637208
1399	43-H010-014	85+120	Upsi khola	RCC T-Beam	19.80	1	Palpa	27.900387	83.630919
1400	43-H010-015	87+750	Kaligandaki	Steel Truss	93.00	1	Palpa	27.902617	83.632645
1401	41-H010-016	100+020	Karadi	RCC T-Beam	13.85	1	Syangja	27.955010	83.711517
1402	41-H010-017	110+230	Galaudi-khola	RCC T-Beam	8.90	1	Syangja	27.972796	83.719697
1403	41-H010-018	114+210	Madhi	RCC T-Beam	13.85	1	Syangja	27.969379	83.748236
1404	41-H010-019	117+123	Dhade Khola	RCC Slab	6.80	1	Syangja	27.973630	83.752781
1405	41-H010-020	118+250	Gedi khola	RCC Slab	6.50	1	Syangja	27.979352	83.759083
1406	41-H010-021	119+140	Mirdi Khola	RCC T-Beam	87.90	3	Syangja	27.985876	83.770724
1407	41-H010-022	121+120	Aarmadi Khola	RCC T-Beam	93.25	4	Syangja	27.993714	83.780836
1408	41-H010-023	123+120	Changchangdi	RCC Slab	8.85	1	Syangja	28.010250	83.781368
1409	41-H010-024	126+120	Khadi khola	RCC T-Beam	13.75	1	Syangja	28.031804	83.788047
1410	41-H010-025	127+110	Gyabdi khola	RCC Slab	8.00	1	Syangja	28.039112	83.789667
1411	41-H010-026	133+140	Hardas Khola	RCC Slab	13.80	1	Syangja	28.061195	83.812143
1412	41-H010-027	135+120	Jyadh Khola	RCC Slab	9.00	1	Syangja	28.072119	83.826862
1413	41-H010-028	138+120	sumare khola	RCC T-Beam	13.80	1	Syangja	28.079552	83.841741
1414	41-H010-029	140+120	Rang Khola	RCC T-Beam	55.40	3	Syangja	28.084778	83.848710
1415	41-H010-030	146+120	Araudi khola	RCC T-Beam	29.20	1	Syangja	28.099210	83.876154
1416	41-H010-031	148+110	Bad khola	RCC T-Beam	38.50	1	Syangja	28.108191	83.880831
1417	41-H010-032	150+110	Gudi Khola.	RCC T-Beam	15.50	1	Syangja	28.111801	83.875646
1418	41-H010-033	157+120	Chhore khola	RCC Slab	6.60	1	Syangja	28.151913	83.875065
1419	41-H010-034	160+770	Phedi khola	RCC T-Beam	20.30	1	Syangja	28.154724	83.883667
1420	41-H010-035	161+230	Besare khola(Murge Khola)	RCC Slab	8.70	1	Syangja	28.167182	83.890967
1421	41-H010-036	162+010	Dharadi Khola	RCC Slab	8.50	1	Syangja	28.173017	83.893247
1422	41-H010-037	162+910	Mulabari khola	RCC Slab	9.80	1	Syangja	28.175271	83.893694
1423	39-H010-038	165+120	Phosre khola(Skew)	RCC T-Beam	12.90	1	Kaski	28.196187	83.895294
1424	39-H010-039	166+230	Thulunga Khola	RCC Slab	11.60	1	Kaski	28.198540	83.896334
Tansen-Ridi-Koria (NH48)									
1425	43-F043-001	22+000	Kuruwa Khola	RCC Slab	7.30	0	Palpa	27.901833	83.475533
1426	42-F132-001	31+500	Tal khola	0	30.00	0	Gulmi	27.947465	83.446453
1427	42-F132-002	39+500	Body-guard	RCC T-Beam	164.00	8	Gulmi	27.975045	83.467392
1428	50-F167-016	108+250	Galua/Dundure Khola	RCC Slab	7.40	1	Baglung	28.240650	83.622810
1429	50-F167-017	120+500	Kathe Khola	RCC T-Beam	25.40	1	Baglung	28.253384	83.614221

Table 9

List of Main Bridges on National Highway

S.NO	Bridge Identification	Chainage	Name of Bridge/Khola	Type of Bridge	Bridge Parameter		Location		
					Bridge Length	No of Spans	District	Latitude	Longitude
1430	51-F133-001	123+030	Dammwa	RCC T-Beam	25.00	1	Parbat	28.267161	83.611680
1431	51-F133-002	127+830	Lasti Khola	RCC T-Beam	25.30	1	Parbat	28.303651	83.602582
1432	51-F133-003	130+730	Lungdi Khola	RCC T-Beam	25.50	1	Parbat	28.325371	83.589227
1433	49-F133-004	133+720	Kaligandaki Khola	RCC T-Beam	76.40	3	Myagdi	28.346919	83.568450
1434	49-F042-024	150+900	gharamadi khola	RCC Slab	6.00	1	Myagdi	28.457438	83.627023
1435	49-F042-026	160+900	Duwari Khola	RCC Slab	9.00	1	Myagdi	28.528242	83.651228
1436	49-F042-028	164+850	Rupse chango Khola	RCC T-Beam	8.00	1	Myagdi	28.555840	83.636602
1437	48-F042-033	186+306	Tangsara khola	RCC T-Beam	10.00	1	Mustang	28.6272961	83.594566
1438	48-F042-036	191+960	Lange Khola	RCC T-Beam	14.80	1	Mustang	28.689977	83.611887
1439	48-F042-039	210+380	Syang Khola	RCC T-Beam	115.00	0	Mustang	28.775611	83.712278
1440	48-F042-046	214+000	Kaligandaki Khola	RCC T-Beam	47.00	2	Mustang	28.785829	83.734845
1441	48-F042-047	219+840	Lupra Khola	RCC T-Beam	51.00	2	Mustang	28.804794	83.765930
1442	48-F042-050	242+910	Kaligandaki Khola	RCC T-Beam	74.00	3	Mustang	28.926524	83.827572
Bartung Tansen Ridi Wamitaksar Kharwang (NH49)									
1443	42-F132-005	17+365	Jumdi Khola	RCC T-Beam	25.70	1	Gulmi	28.017949	83.439191
1444	42-F132-009	32+635	Hugdi Khola pul	RCC T-Beam	96.00	4	Gulmi	28.067084	83.351753
1445	42-F043-006	38+250	Badigadh Khola Bridge	RCC T-Beam	76.20	3	Gulmi	28.125767	83.318486
1446	50-F132-008	48+021	Daram khola	Steel Plate Girder	36.50	1	Baglung	28.190072	83.279674
Jitpur-Taulihawa-Khunuwa (NH50)									
1447	47-F010-001	8+349	Marthi Khola	RCC Slab	14.00	2	Kapilbastu	27.618975	83.138284
1448	47-F010-002	10+335	Jammuwar Khola	RCC T-Beam	16.30	1	Kapilbastu	27.607081	83.116464
1449	47-F010-003	32+560	Canal Headwork	RCC Slab	7.80	2	Kapilbastu	27.482379	83.012889
Taulihawa-Gorusinge-Sandhikharka (NH51)									
1450	47-F011-001	0+652	Charaha	RCC Slab	10.00	1	Kapilbastu	27.565157	83.052306
1451	47-F011-002	1+650	Ramghat Khola	RCC T-Beam	204.60	8	Kapilbastu	27.576607	83.047099
1452	47-F011-003	21+772	Jutpani Khola	RCC Slab	10.00	2	Kapilbastu	27.727227	83.042457
1453	47-F011-004	25+700	Hariom Khola	RCC Slab	7.30	1	Kapilbastu	27.769912	83.058223
1454	47-F011-005	25+850	Kondre Khola	RCC T-Beam	19.60	1	Kapilbastu	27.788462	83.060090
1455	47-F011-006	26+570	Chakle Khola	RCC Slab	7.20	1	Kapilbastu	27.832218	83.060179
1456	47-F011-007	58+624	Supa Khola	Steel Plate Girder	37.40	1	Kapilbastu	27.886720	83.132824
1457	47-F011-008	62+750	Khachi Khola	RCC T-Beam	20.50	1	Kapilbastu	27.905563	83.137528
1458	44-F011-009	79+720	Phariyang	RCC T-Beam	22.60	1	Arghakhanchi	27.957812	83.137968
1459	44-F011-010	80+050	Bangi khola	RCC T-Beam	29.30	2	Arghakhanchi	27.958924	83.135093
Kakarhawa(IB)-Rudrapur, Sajjhandi-Sandhikhark-Devasthan, Burtibang-Dhorpatan (NH52)									
1460	46-F044-009	0+785	karida khola	RCC T-Beam	9.60	1	Rupandehi	27.419462	83.226166
1461	46-F044-008	2+356	Kathwala	RCC T-Beam	20.80	3	Rupandehi	27.430323	83.236864
1462	46-F044-007	2+890	Tinumuhiya	Arch Brick Masonry	8.60	3	Rupandehi	27.431334	83.238091
1463	46-F044-006	3+281	Khungai Khola	RCC T-Beam	9.50	1	Rupandehi	27.437768	83.244722
1464	46-F136-002	11+510	Hadahawa Nala	RCC T-Beam	21.30	3	Rupandehi	27.494088	83.268119
1465	46-F136-003	12+650	Hadhawa Nala	RCC T-Beam	20.00	1	Rupandehi	27.503561	83.268299
1466	46-F136-004	13+120	Jammuwa Khola	RCC Slab	10.00	2	Rupandehi	27.505913	83.271644
1467	43-F194-004	38+520	Kanchan khola	RCC T-Beam	21.00	2	Palpa	27.738331	83.257143
1468	43-F194-005	48+365	Ninichaur khola	Multicell Box Culvert	17.50	5	Palpa	27.773334	83.269187
1469	43-F194-006	52+361	Budi khola	RCC Slab	16.30	3	Palpa	27.805350	83.267375
1470	44-F194-002	60+890	Dhungri Khola	RCC T-Beam	35.00	1	Arghakhanchi	27.826127	83.281221
1471	44-F194-001	79+320	Sisne Khla	RCC Slab	22.00	5	Arghakhanchi	27.915378	83.222846
1472	44-F194-007	80+123	Idim Khola	RCC T-Beam	16.50	3	Arghakhanchi	27.920064	83.221081
1473	44-F194-008	87+321	Ridi Khola	RCC T-Beam	51.00	2	Arghakhanchi	27.944749	83.205938
1474	44-F194-009	88+145	Hurlung	RCC Slab	8.00	1	Arghakhanchi	27.948642	83.202596
1475	44-F194-010	98+520	Rithe Khola	RCC Slab	9.00	1	Arghakhanchi	27.955193	83.162517
Bhalubang Liwang Rolpa Madichaur Darbot (NH53)									
1476	56-F013-001	0+970	Bhungbhunge	RCC Slab	7.00	1	Dang	27.843429	82.769299
1477	56-F013-002	5+750	Bagasoti	RCC T-Beam	17.00	1	Dang	27.867672	82.793277
1478	56-F013-003	8+030	Ganaha	RCC T-Beam	90.00	4	Dang	27.878941	82.802222
1479	54-F013-004	10+300	Daderi	RCC Slab	9.50	2	Pyuthan	27.893807	82.813950
1480	54-F013-005	12+030	dhand	RCC T-Beam	20.60	1	Pyuthan	27.904776	82.820315
1481	54-F013-006	13+750	Darabang	RCC T-Beam	61.60	2	Pyuthan	27.912453	82.829472
1482	54-F013-007	15+635	Sukha	RCC Slab	9.50	2	Pyuthan	27.919982	82.835441
1483	54-F013-008	20+340	Bisedi	RCC Slab	7.40	1	Pyuthan	27.944717	82.843233
1484	54-F013-009	35+215	Bage	RCC T-Beam	20.80	1	Pyuthan	28.005723	82.806032
1485	54-F013-011	48+834	Jhangawang	RCC T-Beam	35.50	2	Pyuthan	28.085562	82.787105
1486	54-F013-012	55+261	Kagpati	RCC T-Beam	25.50	1	Pyuthan	28.106980	82.744876
1487	54-F013-013	60+000	Dhanbang	RCC T-Beam	25.50	1	Pyuthan	28.170540	82.694834
1488	54-F013-014	65+500	Madi	RCC T-Beam	102.80	4	Pyuthan	28.186335	82.682332
1489	53-F013-015	74+940	Deukhudi	RCC T-Beam	25.50	1	Rolpa	28.230327	82.701767
1490	53-F013-016	114+589	Madi Khola Bridge	RCC T-Beam	70.00	3	Rolpa	28.333135	82.598824
Koilabas-Lamahi, Arjunkolahgau-Ghorahi-Holeri-Ghartigaun-Thawang-Lukum (Sahid Marg) (NH54)									
1491	56-F138-008	14+220	Khahare Khola	RCC Slab	7.40	1	Dang	27.742798	82.570579
1492	56-F138-007	15+414	Jamunibas Khola	RCC T-Beam	82.40	4	Dang	27.750689	82.569382
1493	56-F138-006	15+928	Sauri Khola	RCC T-Beam	41.00	2	Dang	27.755101	82.569294
1494	56-F138-005	23+994	Parganda Khola	RCC Slab	6.30	1	Dang	27.813089	82.539136
1495	56-F138-004	25+090	Sigra Khola	RCC T-Beam	50.80	2	Dang	27.822735	82.536928
1496	56-F138-003	26+993	Rapti Khola	Steel Truss	404.00	5	Dang	27.837466	82.538974
1497	56-F138-002	28+418	Sano Khola	RCC Slab	10.70	3	Dang	27.845857	82.532111
1498	56-F138-001	29+720	Bagi Khola	RCC Slab	18.00	3	Dang	27.856983	82.526885
1499	56-F015-002	36+250	Masot Khola	RCC T-Beam	60.00	3	Dang	27.928973	82.495987
1500	56-F015-004	38+554	Babai khola	RCC T-Beam	140.00	4	Dang	27.969520	82.495462
1501	56-F015-005	50+210	Googlee	RCC Slab	9.50	3	Dang	27.997769	82.500411
1502	56-F015-007	55+100	Katuwa	RCC T-Beam	9.10	1	Dang	28.027565	82.492844
1503	56-F179-001	58+779	Sewar khola	RCC T-Beam	36.80	2	Dang	28.050512	82.484904
1504	56-F179-002	67+287	Dui Kholi	RCC Slab	6.30	1	Dang	28.112278	82.508194
1505	53-F179-003	103+880	Chakre khola	RCC T-Beam	14.70	1	Rolpa	28.255231	82.482152

Table 9

List of Main Bridges on National Highway

S.NO	Bridge Identification	Chainage	Name of Bridge/Khola	Type of Bridge	Bridge Parameter		Location		
					Bridge Length	No of Spans	District	Latitude	Longitude
1506	53-F179-004	107+590	Tribeni/Siban khola	RCC T-Beam	25.50	1	Rolpa	28.280932	82.497673
1507	53-F179-005	150+140	Chirugad Bridge	RCC T-Beam	22.50	1	Rolpa	28.394581	82.503589
1508	53-F179-006	160+260	Chunbang Khola	RCC T-Beam	25.60	1	Rolpa	28.475890	82.524255
1509	53-F179-007	172+269	Bagar(Ri) Khola	RCC Slab	6.25	1	Rolpa	28.469436	82.633151
1510	53-F179-008	200+000	thawang Khola Bridge	RCC T-Beam	168.00	4	Rolpa	28.491307	82.711450
Ameliya-Tulsipur-Shitalpti-Tharmare-Musikot (NH55)									
1511	56-H011-001	14+520	Tui Khola	RCC T-Beam	32.40	2	Dang	28.029091	82.234220
1512	56-H011-002	16+100	Babai Khola	RCC T-Beam	147.00	7	Dang	28.040535	82.253572
1513	56-H011-003	33+600	Guthi khola	RCC T-Beam	20.60	1	Dang	28.171096	82.314474
1514	55-H011-004	57+200	Simranu Ghatte Khola	RCC T-Beam	25.00	1	Salyan	28.257634	82.327173
1515	55-H011-005	62+400	Ghur khola	RCC Slab	6.90	1	Salyan	28.277839	82.303495
1516	55-H011-006	70+800	Sharada Riever	RCC T-Beam	81.50	3	Salyan	28.304685	82.246827
1517	55-H011-007	87+100	Ghatte Khola	RCC Slab	26.50	3	Salyan	28.391690	82.185640
1518	55-H011-008	96+510	Kajeri Khola	RCC Slab	10.70	1	Salyan	28.434020	82.184680
1519	55-H011-009	103+050	Chaklighat Khola	RCC T-Beam	25.00	1	Salyan	28.435310	82.212286
1520	55-H011-010	122+100	Thinwang Khola	RCC T-Beam	24.00	1	Salyan	28.445417	82.281917
1521	55-H011-011	124+120	Laatar Khola	RCC Slab	9.60	1	Salyan	28.455070	82.283512
1522	52-H011-012	150+100	Aringale (Muru) Khola	RCC Slab	5.90	1	Rukum West	28.576612	82.433562
1523	52-H011-013	153+210	Lahoom/Pitiwang Khola		35.00	0	Rukum West	28.599750	82.444361
Chinchu-Kudu-Jajarkot-Dunai-Dho-Tinje-Marim (Bheri Corridor) (NH57)									
1524	55-F047-007	16+112	Baluwa Sangrahi Khola	RCC T-Beam	24.50	1	Salyan	28.461426	82.000926
1525	55-F047-008	23+490	Bungad Khola		40.00	0	Salyan	28.511611	82.029917
1526	64-F047-009	24+560	Bheri River	Steel Truss	183.40	4	Surkhet	28.518309	82.027812
1527	64-F047-011	29+393	Goji Khola	RCC T-Beam	150.00	4	Surkhet	28.539543	81.996892
1528	64-F047-012	36+233	Kali Khola		18.00	0	Surkhet	28.584000	81.997444
1529	64-F047-013	39+720	Chisapani khola	RCC Slab	7.00	1	Surkhet	28.606935	82.002705
1530	64-F047-014	44+653	Jugai Khola Bridge	Prestress	39.30	1	Surkhet	28.626299	82.015153
1531	62-F047-025	49+180	Chedagad Khola		130.00	0	Jajarkot	28.639398	82.037927
1532	62-F047-015	49+190	Chedagad Khola	RCC T-Beam	130.00	3	Jajarkot	28.639432	82.038020
1533	62-F047-016	51+195	Kim Khola		14.00	0	Jajarkot	28.645000	82.049194
1534	62-F047-017	55+065	Simle Khola		26.00	0	Jajarkot	28.633722	82.069028
1535	62-F047-018	58+430	Khiri Khola		18.00	0	Jajarkot	28.623111	82.091306
1536	62-F047-019	62+930	Burunge Khola	RCC T-Beam	76.90	3	Jajarkot	28.626452	82.126941
1537	62-F047-026	93+760	Holu Khola pul	RCC T-Beam	25.56	1	Jajarkot	28.696368	82.226919
1538	62-F047-024	102+590	Bheri River	RCC T-Beam	105.00	2	Jajarkot	28.700543	82.278960
Jamunaha-Nepalgunj-Kohalpur-Surkhet-Khulalu-Hilsa (Karnali Rajmarg) (NH58)									
1539	65-F142-001	5+510	Bageshwori nala	RCC Slab	6.90	1	Banke	28.062529	81.623986
1540	65-H012-001	23+950	Kinni Khola	RCC T-Beam	11.00	1	Banke	28.212674	81.685064
1541	65-H012-002	26+180	Itta Nala	RCC Slab	11.00	1	Banke	28.231329	81.677080
1542	65-H012-003	26+980	Jethi Khola	RCC T-Beam	25.90	1	Banke	28.238479	81.675681
1543	65-H012-004	31+050	Chyama Khola	RCC T-Beam	25.80	1	Banke	28.270200	81.662490
1544	65-H012-005	31+490	Man Khola	RCC T-Beam	57.50	3	Banke	28.273857	81.659533
1545	65-H012-006	37+770	Man Nala Hattisar	RCC T-Beam	25.90	1	Banke	28.324577	81.679080
1546	65-H012-007	43+220	Man Branch 1	RCC T-Beam	25.80	1	Banke	28.332516	81.684688
1547	66-H012-008	46+060	Man Branch 2	RCC T-Beam	14.90	1	Bardiya	28.341824	81.679963
1548	66-H012-009	46+180	Jhajhariya Khola	RCC T-Beam	30.90	1	Bardiya	28.342606	81.680823
1549	66-H012-010	48+400	Jogi Khola	RCC T-Beam	22.80	1	Bardiya	28.347168	81.687440
1550	66-H012-011	50+950	Thado Khola	RCC T-Beam	22.80	1	Bardiya	28.345813	81.697096
1551	66-H012-012	51+950	Ratemare Khola	RCC T-Beam	20.90	1	Bardiya	28.348806	81.703334
1552	66-H012-013	53+310	Mauri Khola	RCC T-Beam	22.60	1	Bardiya	28.349897	81.707751
1553	64-H012-015	54+380	Babai Khola	Arch RCC	222.20	3	Surkhet	28.357574	81.713403
1554	66-H012-014	54+380	Sabanga Khola	RCC T-Beam	23.90	1	Bardiya	28.353692	81.711461
1555	64-H012-016	55+050	Sano Khola	RCC T-Beam	20.80	1	Surkhet	28.361807	81.713892
1556	64-H012-017	56+180	Sano Khahare Khola	RCC T-Beam	24.80	1	Surkhet	28.367376	81.714038
1557	64-H012-018	56+640	Dry Nala	RCC T-Beam	45.45	1	Surkhet	28.370570	81.711893
1558	64-H012-019	62+290	Dry Nala-2	RCC T-Beam	22.70	1	Surkhet	28.384502	81.701096
1559	64-H012-020	63+000	Thulo darbas	RCC T-Beam	26.85	1	Surkhet	28.387779	81.696959
1560	64-H012-021	77+310	Taule Khola	RCC T-Beam	19.50	1	Surkhet	28.436731	81.733965
1561	64-H012-022	78+370	Toili Khola	RCC T-Beam	90.00	3	Surkhet	28.439272	81.731149
1562	64-H012-023	81+790	Jhinganara Khola	RCC T-Beam	25.40	1	Surkhet	28.464907	81.710769
1563	64-H012-024	85+510	Hataru Khola	RCC T-Beam	30.95	1	Surkhet	28.480744	81.681705
1564	64-H012-025	88+750	Saaj gotheri -1	RCC T-Beam	16.50	1	Surkhet	28.491373	81.667383
1565	64-H012-026	88+810	Saaj gotheri -2	RCC T-Beam	16.55	1	Surkhet	28.492320	81.667367
1566	64-H012-027	89+220	Sisneri Khola-1	RCC T-Beam	16.45	1	Surkhet	28.499717	81.660007
1567	64-H012-028	89+370	Sisneri Khola-2	RCC T-Beam	16.50	1	Surkhet	28.500289	81.659795
1568	64-H012-029	89+890	Baganara	RCC T-Beam	31.00	1	Surkhet	28.505495	81.657561
1569	64-H012-030	94+370	Bheri River	Steel Truss	120.00	1	Surkhet	28.517858	81.663122
1570	64-H012-031	94+660	Siri Khola	RCC T-Beam	25.40	1	Surkhet	28.518958	81.665743
1571	64-H012-032	98+780	Thulo Biureni	RCC T-Beam	19.50	1	Surkhet	28.545052	81.666358
1572	64-H012-033	99+990	Sano Biureni	RCC T-Beam	19.50	1	Surkhet	28.548414	81.658650
1573	64-H012-034	103+780	Nara Khola	RCC T-Beam	11.05	1	Surkhet	28.569859	81.652496
1574	64-H012-036	106+476	Khajura Khola (cw2)	RCC T-Beam	25.70	1	Surkhet	28.583071	81.628924
1575	64-H012-037	108+910	Khorke Khola	RCC T-Beam	19.45	1	Surkhet	28.594473	81.611179
1576	64-H012-038	113+080	Bangesimal Khola	RCC Slab	12.10	2	Surkhet	28.609416	81.577861
1577	64-H013-001	119+210	Girighat	RCC T-Beam	40.45	2	Surkhet	28.600647	81.542423
1578	64-H013-002	130+120	Sot Khola	RCC T-Beam	58.55	3	Surkhet	28.704713	81.493838
1579	63-H013-003	165+520	Musegaira	RCC Slab	7.00	1	Dailekh	28.734221	81.566250
1580	63-H013-007	185+160	paduka khola	RCC Slab	19.90	1	Dailekh	28.876283	81.533117
1581	63-H013-004	172+500	Maine khola	RCC T-Beam	20.55	1	Dailekh	28.735452	81.586238
1582	63-H013-005	175+010	Lohare Khola	RCC T-Beam	118.20	5	Dailekh	28.781240	81.582117
1583	63-H013-006	180+210	Bote Khola (Suwachhed)		20.00	0	Dailekh	28.836033	81.554587
1584	63-H013-008	185+250	Paltada khola		36.00	0	Dailekh	28.891624	81.505180

Table 9

List of Main Bridges on National Highway

S.NO	Bridge Identification	Chainage	Name of Bridge/Khola	Type of Bridge	Bridge Parameter		Location		
					Bridge Length	No of Spans	District	Latitude	Longitude
1585	63-H013-009	190+500	Ramghat	RCC T-Beam	60.80	3	Dailekh	28.912631	81.480389
1586	63-H013-010	200+450	Kumale Khola	RCC T-Beam	25.00	1	Dailekh	28.939667	81.456056
1587	63-H013-012	223+250	Jaksi Khola	RCC Slab	10.00	1	Dailekh	29.033560	81.441820
1588	63-H013-014	235+650	Khun khola	RCC Slab	12.60	2	Dailekh	29.086042	81.505559
1589	63-H013-015	237+120	Khura Khola		14.00	0	Dailekh	29.093712	81.515939
1590	63-H013-016	240+120	Khari(Ghatte) Khola	RCC T-Beam	40.00	1	Dailekh	29.099833	81.528139
1591	60-H013-018	244+500	Kale Khola Bridge	RCC T-Beam	12.00	1	Kailot	29.123959	81.565899
Murtiya (IB)-Gulariya-Bhurigaun-Telpani-Surkhet-Mathillo Dungeshwor-Bank-Bayuli Nagma Sadak (NH59)									
1592	66-F016-007	0+250	Surya Khola	RCC T-Beam	18.40	1	Bardiya	28.187961	81.321621
1593	66-F171-001	26+000	Nala	RCC Slab	7.30	1	Bardiya	28.454060	81.324414
Surkhet-Dailekh-Mahabulekh-Galje, Nagma-Gamgadhi-Nakchelagna (NH60)									
1594	63-F048-001	45+500	Parajuli Khola	RCC T-Beam	45.20	2	Dailekh	28.759979	81.662491
1595	63-F048-002	48+570	Mateala khola	RCC T-Beam	25.70	1	Dailekh	28.772769	81.681015
1596	63-F048-003	52+600	Lohare khola	RCC T-Beam	76.50	3	Dailekh	28.803137	81.693253
1597	59-F154-003	137+000	Odigad Khola	RCC Slab	5.65	1	Jumla	29.275389	81.959778
Surkhet Tallo Dundeshwor-Saathkamba-Dullu-Pipakot-Khulalu-Manma-Jumla Sadak (NH61)									
1598	60-H013-019	68+690	Ghatte Khola		40.00	0	Kailot	29.132458	81.592212
1599	60-H013-021	70+410	Sherigad Khola Bridge	Steel Truss	36.40	1	Kailot	29.133223	81.596956
1600	60-H013-022	91+250	Simle Khola	RCC T-Beam	27.00	1	Kailot	29.121972	81.704889
1601	60-H013-023	110+580	Takulla Khola	RCC T-Beam	15.00	1	Kailot	29.144426	81.774738
1602	60-H013-024	111+140	Baligad Khola	RCC T-Beam	14.00	1	Kailot	29.144478	81.786433
1603	60-H013-025	125+680	Khallagad Khola	RCC T-Beam	25.00	1	Kailot	29.160258	81.825648
1604	60-H013-030	126+380	Chepka		18.00	0	Kailot	29.163438	81.829467
1605	60-H013-026	128+220	Chidena Khola		18.00	0	Kailot	29.179745	81.880399
1606	59-H013-028	163+580	Umgad Khola	RCC Slab	7.80	1	Jumla	29.254000	82.136333
Khakraula-Tikapur-Lamki-Lodeghat-Bayalpada, Saphebagar-Chainpur (NH62)									
1607	69-F147-001	0+480	Jharan Khola	RCC Slab	7.80	1	Kailali	28.437430	81.033812
1608	69-F017-012	8+200	Morniya Nala Pul	RCC T-Beam	20.30	1	Kailali	28.481554	81.080123
1609	69-F017-009	10+200	Asneri Taal	RCC Slab	7.20	1	Kailali	28.502729	81.101643
1610	69-F017-008	11+650	Lamki pul	RCC Slab	11.30	2	Kailali	28.511294	81.110376
1611	69-F017-007	12+680	Gyani Kulo	RCC Slab	6.80	1	Kailali	28.523795	81.118219
1612	69-F017-006	14+220	Jamara River	RCC T-Beam	39.70	2	Kailali	28.535300	81.118270
1613	69-F017-005	16+740	Bijuliya River	RCC T-Beam	51.10	2	Kailali	28.557598	81.110335
1614	69-F195-001	18+070	Kulariya River	RCC T-Beam	44.20	2	Kailali	28.566217	81.104531
1615	69-F195-002	20+760	Rora Khola	RCC Slab	14.40	2	Kailali	28.582657	81.102901
1616	69-F195-003	23+650	Rora Khola	RCC T-Beam	37.50	2	Kailali	28.599620	81.092571
1617	69-F195-004	25+390	Chori River	RCC T-Beam	22.70	2	Kailali	28.605110	81.078213
Saphebagar-Martadi-Kolti (NH63)									
1618	67-F146-001	2+020	Jijadi Gad	RCC T-Beam	33.00	2	Achham	29.259750	81.221437
1619	67-F146-002	8+240	Ardola River	Steel Truss	54.40	1	Achham	29.286851	81.250006
1620	67-F146-003	12+260	Igadi Gad River	Steel Truss	73.50	2	Achham	29.309894	81.264262
1621	70-F146-004	25+950	Barju-Gad Khola	RCC T-Beam	51.20	2	Bajura	29.348853	81.322782
1622	70-F146-006	31+050	Thado Khola Bridge	RCC T-Beam	26.20	1	Bajura	29.373430	81.349033
1623	70-F146-005	31+162	Gai Gad River	Steel Truss	61.00	1	Bajura	29.374201	81.349577
1624	70-F146-007	33+430	Ghatte Khola	RCC T-Beam	16.00	1	Bajura	29.383070	81.367347
1625	70-F146-008	40+220	Tipadigad Bridge	RCC T-Beam	20.21	1	Bajura	29.407864	81.415594
1626	70-F146-010	42+390	Kordaligad Bridge	RCC T-Beam	25.30	1	Bajura	29.419200	81.429533
Khodpe-Chainpur (Bajhang) (NH64)									
1627	68-F049-001	60+350	Kalanga gad	RCC T-Beam	76.00	3	Bajhang	29.494282	80.895491
1628	68-F049-004	76+580	Juligad	RCC T-Beam	24.70	1	Bajhang	29.471703	80.984042
1629	68-F049-006	84+400	Tarugad	RCC T-Beam	75.40	3	Bajhang	29.490128	81.051297
1630	68-F049-007	87+630	Bhagute Khola	RCC T-Beam	21.80	1	Bajhang	29.497217	81.079527
1631	68-F049-008	98+850	Kachali Khola	RCC T-Beam	21.00	1	Bajhang	29.522019	81.145495
1632	68-F049-009	112+770	Bhahuligad	RCC T-Beam	77.00	3	Bajhang	29.557019	81.196070
Dhangadhi-Sahajpur-Budar-Syaule, Satbajh-Thaktoli-Darchula-Tinkar (NH66)									
1633	69-H014-003	9+812	Geta Khola	Arch Brick Masonry	22.56	3	Kailali	28.780498	80.553580
1634	69-H014-004	10+236	Manhara	RCC T-Beam	61.20	4	Kailali	28.787717	80.550122
1635	69-H014-005	13+563	Skew River	RCC Slab	8.20	1	Kailali	28.847876	80.562591
1636	69-H014-006	15+120	Skew 2 River	RCC T-Beam	9.00	1	Kailali	28.870158	80.570712
1637	69-H014-007	15+980	Chudepani Khola	RCC Slab	13.00	2	Kailali	28.870921	80.572394
1638	69-H014-008	19+230	Godabari Bridge	RCC T-Beam	50.30	2	Kailali	28.882538	80.587703
1639	69-H014-009	33+630	Ningladi Khola	RCC T-Beam	15.50	1	Kailali	28.948986	80.606506
1640	73-H014-011	140+120	Dhik Gad	RCC T-Beam	26.00	1	Baitadi	29.610252	80.493862
1641	73-H014-012	150+020	Jamadi Gad River	Steel Truss	36.70	1	Baitadi	29.639960	80.511800
1642	72-H014-013	164+124	Chameliya River	Steel Truss	121.80	3	Darchula	29.666510	80.544087
1643	72-H014-014	179+120	Bhartawagad Khola Pul	RCC T-Beam	20.40	1	Darchula	29.752590	80.433286
1644	72-H014-015	180+120	Sisali Khola	RCC Slab	7.40	1	Darchula	29.754167	80.430750
1645	72-H014-017	205+362	Ghatte Khola	RCC T-Beam	18.00	1	Darchula	29.789000	80.412250
1646	72-H014-018	208+120	Kankadi Gad	RCC T-Beam	15.50	1	Darchula	29.797994	80.447467
1647	72-H014-019	209+120	Sunkada khola	RCC T-Beam	12.00	1	Darchula	29.799528	80.451528
1648	72-H014-021	210+120	Thaligad	RCC T-Beam	25.50	1	Darchula	29.792167	80.494431
1649	72-H014-020	215+120	Ghatta Khola		25.00	0	Darchula	29.794833	80.478083
1650	72-H014-023	220+120	Dauligad khola	RCC T-Beam	25.00	1	Darchula	29.831694	80.528056
1651	72-H014-024	230+120	Lasku Khola		30.00	0	Darchula	29.849417	80.552306
Chandani-Bhimdatta-Bramhadev-Pancheshwar-Jhulaghat (NH67)									
1652	74-F151-002	56+140	Puntura Gad khola	RCC T-Beam	153.35	6	Dadeldhura	29.105500	80.340306
Mirdi - Chitre - Bhimad (NH68)									
1653	40-F186-005	1+100	Gidi Khola	RCC T-Beam	40.00	2	Tanahu	27.979000	84.068861
Seti Dovan-Wejang-Panchmul-Aaruchaur Ghante Deurali, Syangja (NH70)									
1654	51-F185-001	47+320	Modi Khola	RCC T-Beam	50.00	1	Parbat	28.202253	83.673792
Bhaluwang-Nuwakot-Khandaha-Kharwang (NH71)									
1655	42-F043-004	147+210	Chaldi panaha	RCC T-Beam	42.50	2	Gulmi	28.114772	83.235514

Table 9

List of Main Bridges on National Highway

S.NO	Bridge Identification	Chainage	Name of Bridge/Khola	Type of Bridge	Bridge Parameter		Location		
					Bridge Length	No of Spans	District	Latitude	Longitude
1656	42-F043-005	150+201	Nisti Khola	RCC T-Beam	25.50	1	Gulmi	28.119942	83.254056
Bharatpur Mahanagariya Brihat Chakrapath (NH77)									
1657	35-F125-001	9+120	Canal1	RCC Slab	9.60	2	Chitawan	27.657017	84.361266
1658	35-F125-003	30+210	Kerung	RCC T-Beam	32.60	2	Chitawan	27.572683	84.300653

REFERENCES

References

1. GoN/DoR, Nepal Road Statistics, 1998 to 2018
2. DoR Annual Road Maintenance Program (ARMP) Data from 2012 to 2020
3. DoR/HMIS, Link Details of 2002 and Auto CAD data of Strategic Road Network
4. Central Bureau of Statistics - Population of Nepal (Population Census 2011)
5. GoN /Department of Survey - Topographical Maps of Nepal Scale 1:25,000/1:50,000
6. GoN /DoR - Information about SRN, District Roads, and Bridges from Regional Road Directorate, Project Directorate ADB, DoR Division Road Offices and Road Projects
7. Cabinet Decision on National Highways approved on 2076/02/06 BS (2019/09/19 AD)

ANNEXES

ANNEX-1

Historical Background of Department of Roads

DEPARTMENT OF ROADS
HISTORICAL BACKGROUND AND EVENTS

SN	Historical/ Present Name of the Office	Year (BS)		Office Head/ Chief Engineer/ Director General	Milestone
		From	To		
1	Botokaj Goswara		2007	-	Construction and Maintenance of Roads in Kathmandu
2	Banaune Adda		2007	-	Construction and Maintenance of all engineering works outside Kathmandu Valley
3	Samarjung Company		2007	-	Repair of Roads in Kathmandu Valley
4	Naya Batokaj Adda		2007	-	Construction of new roads.
					Started survey for connecting Kathmandu to Hetauda by a motorable road via Bagmati valley
5	Public Works Department	2007	2014	Kul Ratna Tuladhar	Construction of Tribhuvan Rajpath by the Government of India. The road opened in 2013BS.
					Construction of Kanti Rajpath Started
					Construction of Hetauda Narayangadh road
6	Road Transport Organisation (RTO)	2014	2018	Bishnu Bahadur Karki	Representative from India and US also involved. Could not work satisfactorily
					Trial Bridge Development
7	Department of Roads	2018	2022	J.P. Sharma	East-West Highway was Planned and Formulated. Earthen track was opened
		2022	2026		
8	Unified Department of Roads (Public Works Department)	2022	2022	J.P. Sharma- Planning B.B. Karki - Construction B.K.Pokhrel-Maintenance	Several Advisors were also involved & First long term Road Development Plan was formulated in 2024 BS.
9	Department of Roads	2027	2032	Dipti Jung Thapa	The Road Development Strategy as adopted for the country continued with Development of National Highways and Feeder Roads
10	Department of Roads	2032	2038	Birendra Pratap Shah	Development of Strategic Road Network
11	Department of Roads	2038	2044	Shiv Bahadur Pradhananga	Initiation and Implementation of Feeder Road Project
12	Department of Roads	2044	2044	Narayan Dutta Sharma	Establishment of PMC
13	Department of Roads	2045	2048	Narayan Dutta Sharma	First Director General of DoR
					Continuation for the development of National Highways & Feeder Roads
					Establishment of MRCU, HMIS and SMD
					Implementation of projects under RFRP funded by IDA
14	Department of Roads	2048	2049	Ram Babu Sharma	Continuation of projects of construction and maintenance of SRN
15	Department of Roads	2049	2050	Varun Prasad Shrestha	Implementation of AHMP
16	Department of Roads	2050	2051	Niranjan Prasad Chalise	Implementation of SRIP funded by ADB
					Initiation and Implementation of RMP/ODA
					Establishment of TESU
17	Department of Roads	2051	2053/9	Mohan Bahadur Karki	Initiation of Priority Investment Plan - I
					Implementation of Projects under RMDP funded by IDA
18	Department of Roads	2053/9	2054/1	Niranjan Prasad Chalise	Implementation of RMRP funded by IDA
					Implementation of BUMP
					Preparation of DOR Strategy
19	Department of Roads	2054/1	2054/8	Bharati Sharma	Initiation of RMRP funded by IDA
20	Department of Roads	2054/8	2056/6	Niranjan Prasad Chalise	Initiation of Transport policy
					Initiation of Bardibas-Sindhuli Road Project
21	Department of Roads	2056/6	2058/9	Ananda Prasad Khanal	Implementation of Transport Policy
					Initiation for preparation of 20 years Master Plan of DOR
22	Department of Roads	2058/9	2061/9	Madad Gopal Malekhu	Initiation for Preparation of standard Designs & Drawings of Roads & Bridges
					Initiation for establishing SRN in GIS based data base
					Implementation of RMDP
					Formation of Road Board

DEPARTMENT OF ROADS
HISTORICAL BACKGROUND AND EVENTS

SN	Historical/ Present Name of the Office	Year (BS)		Office Head/ Chief Engineer/ Director General	Milestone
		From	To		
23	Department of Roads	2061/9	2064/2	Durga Prasad K.C.	Finalization of standard Design & Drawings Roads & Bridges
					Finalizing GIS based database of SRN
					Finalization of Priority Investment plan-II
					Finalization of Sub regional Transport
					Facilitation Project
24	Department of Roads	2064/2	2066/3	Tulsi Prasad Sitaula	Initiation of Terai Road Project (Indian Grant)
					Feasibility Study of North-South Fast Track
					Implementation of RSDP (WB)
					Implementation of e-Procurement
					Implementation of Widening of Koteshwor-Bhaktapur Sector of Araniko Highway (JICA)
Implementation of Road Sector Connectivity Project (ADB)					
25	Department of Roads	2066/3	2067/10	Ram Kumar Lamsal	Establishment of 2 separate branches/project in DOR (ACQMP & Bridge)(Indian Grant)
					Widespread continuation of e-bidding procedure within all DOR offices
					Hulaki Lokmarga project established for effective implementation of road & bridge works
					Recognition and effective implementation of North-South Corridor Road Project
					Start of Emergency Flood Damage Rehabilitation Project (EFDRP)
					Initiation of STEP, RCP, TFFF
Initiation of PPP in road works.					
26	Department of Roads	2067/10	2068/4	Hariom Srivastav	Initiation of BMIS System in Department of Roads
					Completion of Kathmandu-Bhaktapur Road Project.
					Continuation of Road Sector Development Projects.
					Continuation of North South Corridor Road Projects.
Continuation of Road Improvement Project.					
27	Department of Roads	2068/4	2068/9	Indu Sharma Dhakal	Initiation of Kathmandu Valley Urban Transportation Master Plan.
					Initiation of implementation of Flyover at major junctions of Kathmandu valley.
					Exposing Nepalese expertise in Bioengineering.
					Internationally awarded with PIARC prize in 2011.
					Initiation of road widening works in Kathmandu valley.
					Continuation of Road Sector Development Projects.
					Continuation of North South Corridor Road Projects.
Continuation of Road Improvement Project					
28	Department of Roads	2068/9	2070/4	Dinker Sharma	New SSRN approved at the cabinet level.
					Continuation of road widening works in Kathmandu valley
					Continuation of Road Sector Development Projects.
					Continuation of North South Corridor Road Projects.
					Continuation of Road Improvement Project
					Introduction to Web based ARMP
Introduction of Bridge Management System BMS					
29	Department of Roads	2069/04/04	2071/07/23	Devendra Karki	Nepal Road Standard, 2070 approved.
					Pavement Design Guidelines, 2070 approved.
					Standard drawings of Bridge prepared.
					Electronic Grievance Redress System adopted.
					Continuation of Road Widening works in Kathmandu Valley.
					Continuation of Road Sector Development Project.
					Continuation of North South Corridor Road Projects
					Continuation of Road Improvement Project
					More focus given to Kanti Lokpath as an alternative Kathmandu-Terai Link.
Approval of O & M of DoR by Cabinet					

DEPARTMENT OF ROADS
HISTORICAL BACKGROUND AND EVENTS

SN	Historical/ Present Name of the Office	Year (BS)		Office Head/ Chief Engineer/ Director General	Milestone
		From	To		
30	Department of Roads	2071/07/24	2073/05/01	Madhab Kumar Karki	<p>Initiation of Road Sector Safety Project (RSSP) under World Bank</p> <p>Completion and handover of Banepa-Sindhuli Bardibas Road Project under JICA</p> <p>Continuation of Road Sector Development (RSDP) Project under World Bank</p> <p>Continuation of North South Corridor Road Projects</p> <p>Continuation of Road Improvement Project (RIP)</p> <p>Strengthening of Mechanical Branch of DoR including purchase of new and advanced heavy equipment</p> <p>More focused on Road Safety and Bridge Maintenance works.</p> <p>Agreement and Initiation of SASEC road Improvement projects (ADB)</p> <p>Rapid opening of road traffic after Gorkha earthquake of 2072/01/12</p> <p>Developed 5 years Strategic Plan (073-78) in Road Sector Development.</p> <p>Initiated in upgrading of National Highway in 4 lanes.</p>
31	Department of Roads	5/1/2073	16/2/2074	Mr. Devendra Karki	<p>Successful Completion of Bridge Improvement and Maintenance Program</p> <p>Starting of Hetauda Chatara Dharan Road Project</p> <p>Starting of Galchhi Trishuli Trishuli Rasuwagadhi Road Upgrading</p> <p>Continuation of North South Road Corridor and Trade Route Improvement Project</p> <p>Continuation of RIP</p> <p>Continuation of RSDP</p>
32	Department of Roads	19/2/2074	18/2/2075	Mr. Gopal Sigdel	<p>Publication of Standard Drawing of Road Bridges 15,20,25 meters in length, Cast in situ and Pre- cast Bridge.</p> <p>Continuation of North South Road Corridor and Trade Route Improvement Project</p> <p>Initiation of LOC-III & It's Procurement</p> <p>Continuation of RSDP</p> <p>Starting of Construction of First Four Lane Bridge in Mahakali River, Kanchanpur.</p> <p>Initiation of BIMP-II after the Successful Completion of BIMP-I</p> <p>Initiation of Hulaki Rajmarg Phase-II</p> <p>Initiation and Introduction of Rope Barriers in road safety works.</p>
33	Department of Roads	2075/02/17	2075/12/18	Mr. Rabindra Nath Shrestha	<p>Approval of Norms for Rate Analysis of Road and Bridge Works-2075</p> <p>Implementation of Bid Capacity in DoR.</p> <p>Initiation and Completion of BIMSTEC</p> <p>Continuation of road widening in Kathmandu Valley.</p> <p>Continuation of first four lane bridge in Mahakali river Kanchanpur.</p> <p>Continuation of BIMP II.</p> <p>Continuation of Hulaki Rajmarga Phase II.</p> <p>Continuation of RIDP/LOC-III and its procurement.</p> <p>Continuation of North-South Road Corridor and Trade Road Improvement Project.</p> <p>Initiation of Nagdhunga Tunnel Road Project.</p> <p>Completion of Narayanghat Mugling Road .</p> <p>Achievement of DoR land and building property in DoR Name.</p> <p>Continuation of ADB/SASEC Road Improvement Project.</p> <p>Continuation of Midhill (Puspahal) Highway Project</p> <p>Continuation of Road Inventory Management System.</p> <p>Approval of O&M of DoR</p> <p>Continuation of Arch Bridge in Kathmandu</p> <p>Airport Road Beautification.</p> <p>Koteshwor Kalanki Road Beautification.</p> <p>Cable crash barrier.</p> <p>Initiation of Precast Bridge.</p>

DEPARTMENT OF ROADS
HISTORICAL BACKGROUND AND EVENTS

SN	Historical/ Present Name of the Office	Year (BS)		Office Head/ Chief Engineer/ Director General	Milestone
		From	To		
34	Department of Roads	2075/12/18	2077/11/04	Mr. Keshab Kumar Sharma	<p>Initiation of Strategic Road Connectivity and Trade Improvement Project (SRCTIP).</p> <p>Commencement of constructions work in Nagdhunga Tunnel Road Project.</p> <p>Completion of Mugling(deck arch bridge) & Dhobikhola (Network arch bridge) bridge.</p> <p>Approval of Consulting Norms for Detail Feasibility Study of Tunnel Works, and approval of Specification and Norms for Tunnel Construction works in Engineering, Procurement and Construction (EPC) modality.</p> <p>Initiation of Kamala-Kanchanpur Road Project.</p> <p>Starting of Mugling-Pokhara road extension project under SASEC Mugling Pokhara Highway Improvement Project, (SMPHIP-ADB Project No. 52097-002)</p> <p>Mobilization of the Consultant for preparation of Detail Project Report for Pakali Kakarbhitta and Pathalaya Narayanghat Road.</p> <p>Improvement of road condition in Kathmandu valley.</p> <p>Initiation of Organization & Management (O & M) survey of staffs and submitted for approval.</p> <p>Initiation of detail design of grade separated intersections along the ring road, at Gwarko, Satdobato & Ekantakuna Chowk.</p> <p>Started the prompt uploading of the staff transfer decision in web site.</p> <p>Completion of significant number of bridge.</p>
35	Department of Roads	2077/11/04	Till Date	Mr. Arjun Jung Thapa	<p>Revival of Bio-engineering by establishing nurseries and implementing slope stabilization works in every road under Divisions and Project Offices.</p> <p>Planning, designing and constructing modern office buildings in all Federal Monitoring Offices and Road Divisions Offices.</p> <p>Strengthen Laboratory facilities in all Road Divisions and Projects Offices to enhance quality of construction and maintenance works.</p> <p>Revival of DoR Newsletter and publish it regularly.</p> <p>Accelerate publication work of different guidelines and manuals that are useful for design, construction, supervision and maintenance works.</p> <p>Approval & Implementation of O&M Survey and make necessary plans for strengthening human resources.</p> <p>Accelerate the preparation of typical Designs/Drawings for short and long span bridges.</p> <p>Establish DoR's own state of art training Center at Gajuri with modern facilities.</p> <p>Focus on Road Assets Management works of DoR.</p> <p>Development of curriculum for training in different areas.</p> <p>Initiation & co-ordination for the construction of a new Department of road building.</p> <p>Accelerate approval procedure of bridge design works.</p> <p>Updating of equipment hire rate for departmental estimation purpose.</p>

ANNEX-2

Details of National Highways and Links

List of National Highways

S.No	National Highway No	National Highway Name	Listed Length (Km) ¹	Pavement Status & Length (Km)						Total Length (Km) ²
				BT	GR	ER	Sub-Total	UC	PL	
1	NH01	Existing East-West Highway	1,028.00	1,027.63	0.00	0.00	1,027.63	0.00	0.00	1,027.63
2	NH02	Kechana-Chandragadhi-Charali-Ilam-Phidim, Ganeshchok-Taplejung-Olangchungola (Mechi Rgmarg)	352.00	253.25	33.35	21.00	307.60	53.03	26.97	387.60
3	NH03	Pushpaal Mid Hill Highway	1,787.00	868.65	339.16	375.57	1,583.38	57.01	139.17	1,779.56
4	NH04	Birtamod-Chandragadi-Bhadrapur-Mechi Pul	15.00	12.53	0.00	0.00	12.53	0.00	0.00	12.53
5	NH05	Postal Highway	1,016.00	414.80	191.36	252.86	859.02	72.34	84.64	1,016.00
6	NH06	Chatara-Mulghat-Majhitar-Amarapurdanda-Ganeshchok (Tamor Corridor)	135.00	0.00	4.64	0.00	4.64	0.00	130.36	135.00
7	NH07	Pakali-Naya Koshipur-Rupnagar, Pakali-Nadaha Koshipur Chatara	66.00	10.72	0.00	0.00	10.72	0.00	55.20	65.92
8	NH08	Rani-Biratnagar-Itahari-Dharan-Dhankuta-Hile, Leguwaghat-Tumlingtar-Khandbari-Num-Kimathanka (Koshi Rgmarg)	320.00	137.66	40.00	91.00	268.66	19.53	31.84	320.03
9	NH09	Bahundangi-Shantinagar-Dharan-Chatara-Ghaighat-Katari Sindhumadi-Hetauda-Gaidakot-Rampur-Randi-Ridi-Balkot-Sandhikharka-Bijuwar-Sitalpati-Surkhet-Baddichaur-Sahajpur-Budar-Jogbudha-Rupal (Madan Bhandari Rgmarg)	1,200.00	407.69	121.20	428.52	957.41	21.00	172.31	1,150.72
10	NH10	Deurali-Mudhe-Chainpur-Bohoratar	92.00	75.00	0.00	0.00	75.00	0.00	0.00	75.00
11	NH11	Phikkal-Shreantub-Chabbise, Ilam	19.00	12.50	2.00	10.21	24.71	0.00	0.00	24.71
12	NH12	Ghurmi-Chatara Udayapur	163.00	0.00	0.00	0.00	0.00	0.00	163.00	163.00
13	NH13	Bardibas-Sindhuli-Khurkot-Dhulikhel (B.P. Rgmarg)	160.00	160.00	0.00	0.00	160.00	0.00	0.00	160.00
14	NH14	Gaighat-Mahuli Khola-Rupani-Rajbiraj-Chhinnamasta Niur, Kunauli-Rajbiraj-Kanchanpur Barrier-Phattepur-Basaha Udayapur	100.00	33.72	0.00	0.00	33.72	0.00	0.00	33.72
15	NH15	Gwarko-Lubhu-Lakuribhanjyang-Kushadevi-Panauti-Dahaltar	128.00	25.85	19.19	0.00	45.04	0.00	13.93	58.97
16	NH16	Thadi-Bhagawanpur-Lahan, Kadmahachok-Gaighat-Mohure-Kharpa-Solu	144.00	48.70	33.28	94.00	175.98	0.00	0.00	175.98
17	NH17	Naubise-Mugling-Pokhara (Prithvi Rgmarg)	173.00	173.41	0.00	0.00	173.41	0.00	0.00	173.41
18	NH18	Balaju-Trishuli-Dhunche-Syphrubesi	65.00	104.22	3.80	0.00	108.02	0.00	0.00	108.02
19	NH19	Ridi-Balkot-Hanspur-Pyuthan, Pyuthan-Surkhet Road	220.00	44.53	0.00	122.81	167.34	0.00	0.00	167.34
20	NH20	Madar-Chauharwa, Mirchैया-Katari-Ghurmi, Hilepani-Okhaldhunga-Salleri	193.00	195.04	0.00	0.00	195.04	0.00	0.57	195.61
21	NH21	Sitapaila-Dharke	24.00	8.00	0.00	0.00	8.00	0.00	23.00	31.00
22	NH22	Dhalkebar-Janakpur-Jatahi, Ghorghans-Nimchaur-Thalalghat-Akracharghat	48.00	30.32	13.31	0.00	43.63	0.00	0.00	43.63
23	NH23	Diktel-Solu-Junbesi-Khare-Jiribazar-Tamakoshi -Charikot-Khadichaur	291.00	108.96	10.00	17.00	135.96	0.00	221.76	357.72
24	NH24	Lalgadh-Ranibas (R.T.O. Road)-Bishmat-Bahunmara-B.P. Rgmarg	29.00	0.00	0.00	0.00	0.00	0.00	29.00	29.00
25	NH25	Dumre-Beshisahar-Chame	108.00	43.41	0.00	65.00	108.41	0.00	0.00	108.41
26	NH26	Jamunibas-Bateshwar-Shantipur-Kurtha-Janakpur	19.00	3.00	0.33	0.00	3.33	0.00	16.75	20.08
27	NH27	Shitalpati Salyan Kubhinde Baluwa Sangrahi	40.00	39.42	0.00	0.00	39.42	0.00	0.00	39.42
28	NH28	Bhittamod-Jaleswor-Bardibas, Khurkot-Manthali-Tamakoshi-Singati-Lamagagar-Lapchegaun	281.00	100.92	91.38	4.27	196.57	0.00	0.00	196.57
29	NH29	Kanchanban-Janaki Medical College-Mithileshwar Sabaila-Siraha-Naktajjh-Ramlaxman Chowk-Healthpost Mahendra Rgmarg	30.00	0.00	0.00	0.00	0.00	0.00	30.00	30.00
30	NH30	Janakpur (Mujeliya) Dhanushadham-Dharapani Ramayan Circuit, Tarapatti-Pathara-Ma. Ra.Ma Pushpaalpur	36.00	25.96	0.00	0.00	25.96	0.00	0.00	25.96
31	NH31	Dolalghat-Chautara	25.00	25.12	0.00	0.00	25.12	0.00	0.00	25.12
32	NH32	Nawalpur-Malangawa-Sonbarsha	30.00	2.56	26.63	0.00	29.19	0.00	0.00	29.19
33	NH33	Nijgadh-Kathmandu	76.00	0.00	0.00	0.00	0.00	0.00	81.80	81.80
34	NH34	Kathmandu-Dhulikhel-Dolalghat-Khadichaur-Kodari (Arniko Rgmarg)	112.00	114.00	0.00	0.00	114.00	0.00	0.00	114.00
35	NH35	Piluhawa Manmat - Kalaya - Martihawa	25.00	28.00	0.00	0.00	28.00	0.00	0.00	28.00
36	NH36	Chandranigahpur-Gaur	45.00	45.44	0.00	0.00	45.44	0.00	0.00	45.44
37	NH37	Hetauda-Bagmati-Tikabhairav-Bhaisepati-Ekantakuna (Kanti Rajpath)	86.00	36.91	1.89	49.90	88.70	0.00	0.00	88.70
38	NH38	Kathmandu Outer Ringroad	68.00	0.00	11.00	0.00	11.00	0.00	61.01	72.01
39	NH39	Kathmandu Ringroad	27.00	28.95	0.00	0.00	28.95	0.00	0.00	28.95
40	NH40	Samakhushi-Tokha-Gurje-Bidur	26.00	29.52	0.00	0.00	29.52	0.00	0.00	29.52
41	NH41	Sirsiya-Pathliya, Hetauda-Bhaise-Palung-Naubise-Kathmandu (Tribhuvan Rajpath)	155.00	156.98	0.00	0.00	156.98	0.00	0.00	156.98
42	NH42	Thori-Bhandara-Malekhu, Galchi-Trishuli-Betrawati-Mailung-Syphrubesi-Rasuwadadi	197.00	43.32	24.20	91.03	158.55	0.00	33.36	191.91
43	NH43	Malekhu-Dhading-Salyantar	57.00	48.62	14.87	0.00	63.49	0.00	0.00	63.49
44	NH44	Thori-Bharatpur-Mugling, Aanbukharieni-Gorkha-Ghyampesal, Aarughat-Sirdibas-Roila Bhanjyang	300.00	79.09	11.88	43.52	134.49	0.00	97.00	231.49
45	NH45	Khaireritar Bhimad Kawasoti	106.00	15.00	0.00	83.00	98.00	0.00	8.00	106.00
46	NH46	Bhumahi-Parasi	9.00	7.00	0.00	0.00	7.00	0.00	0.00	7.00
47	NH47	Belahiya-Bhairahawa-Butwal-Bartung-Randi-Syangja-Pokhara (Siddharth Rgmarg)	184.00	181.22	0.00	0.00	181.22	0.00	0.00	181.22
48	NH48	Tansen-Ridi-Koria	254.00	43.82	0.00	288.61	332.43	0.00	4.00	336.43
49	NH49	Bartung Tansen Ridi Wamitaksar Kharwang	98.00	0.00	0.00	48.40	48.40	0.00	0.00	48.40
50	NH50	Jitpur-Taulihawa-Khunuwa	30.00	33.05	0.00	0.00	33.05	0.00	0.00	33.05
51	NH51	Taulihawa-Gorusinge-Sandhikharka	83.00	83.13	0.00	0.00	83.13	0.00	0.00	83.13
52	NH52	Kakarhawa(B)-Rudrapur, Sajhandi-Sandhikhark-Devasthan, Burtibang-Dhorpatan	222.00	42.30	3.00	170.24	215.54	0.00	0.00	215.54
53	NH53	Bhalubang Liwang Rolpa Madichaur Darbot	130.00	110.92	2.00	15.00	127.92	0.00	0.00	127.92
54	NH54	Koilabas-Lamahi, Arjunkholagau-Ghorahi-Holeri-Ghartigaun-Thawang-Lukum (Sahid Marg)	211.00	85.91	64.00	37.00	186.91	37.00	0.00	223.91
55	NH55	Ameliya-Tulsipur-Shitalpi-Tharmare-Musikot	169.00	168.68	0.00	0.00	168.68	0.00	0.00	168.68
56	NH56	Tharmare-Chaurjahari-Jajarkot Khalanga-Jumla Kudari-Mugu Rara (Rara Rgmarg)	263.00	0.00	0.00	110.02	110.02	0.00	148.38	258.40
57	NH57	Chinchu-Kudu-Jajarkot -Dunai-Dho-Tinje-Marim (Bheri Corridor)	317.00	86.15	0.00	182.70	268.85	0.00	48.15	317.00
58	NH58	Jamunaha-Nepalgunj-Kohalpur-Surkhet-Khulalu-Hilsa (Karnali Rgmarg)	538.00	246.98	0.00	133.00	379.98	0.00	158.00	537.98
59	NH59	Murtiya (IB)-Gulariya-Bhurigaun-Telpani-Surkhet-Mathillo Dungeshwor-Bank-Bayuli Nagma Sadak	154.00	33.74	4.00	16.00	53.74	0.00	134.17	187.91
60	NH60	Surkhet-Dailekh-Mahabulekh-Galje, Nagma-Gamgadhi-Nakchelagna	302.00	60.67	0.00	65.00	125.67	0.00	162.56	288.23
61	NH61	Surkhet Tallo Dundeshwor-Saatkamba-Dullu-Pipalkot-Khulalu-Manma-Jumla Sadak	168.00	99.90	15.00	0.00	114.90	0.00	49.36	164.26
62	NH62	Khakraula-Tikapur-Lamki-Lodeghat-Bayalpatha, Saphebagar-Chainpur	228.00	54.47	0.00	16.51	70.98	80.00	90.00	240.98
63	NH63	Saphebagar-Martadi-Kolti	111.00	55.24	0.00	0.00	55.24	0.00	54.00	109.24
64	NH64	Khodpe-Chainpur (Bajhang)	108.00	108.67	0.00	4.38	113.05	0.00	0.00	113.05
65	NH65	Khuttiya-Dipayal-Chainpur-Uraibhanjyang	296.00	2.00	20.00	42.00	64.00	0.00	240.94	304.94
66	NH66	Dhangadhi-Sahajpur-Budar-Syaule, Satbajh-Thaktoli-Darchula-Tinkar	350.00	234.93	0.00	63.00	297.93	0.00	67.00	364.93
67	NH67	Chandani-Bhimdatta-Bramhadev-Pancheshwar-Jhulaghat	201.00	20.90	4.89	0.00	25.79	0.00	172.35	198.14

List of National Highways

S.No	National Highway No	National Highway Name	Listed Length (Km) ¹	Pavement Status & Length (Km)						Total Length (Km) ²
				BT	GR	ER	Sub-Total	UC	PL	
68	NH68	Bhimad-Rampur-Mityal-Arung Khola	80.00	0.00	0.00	10.77	10.77	0.00	72.33	83.10
69	NH69	Jagat Bhanjyang-Mandalithan-Keware Bhanjyang-Barikuna-Kishan-Chapakot-Gajarkot Sadak, Syangja	42.00	16.57	5.00	3.73	25.30	0.00	16.17	41.47
70	NH70	Seti Dovan-Wejang-Panchmul-Aaruchaur Ghante Deurali, Syangja	46.00	1.29	0.00	27.00	28.29	8.01	16.01	52.31
71	NH71	Bhaluwang-Nuwakot-Khandaha-Kharwang	170.00	0.00	0.00	160.69	160.69	0.00	0.00	160.69
72	NH72	Dumkibas-Baguban Triveni	23.00	3.00	0.00	17.95	20.95	0.00	0.00	20.95
73	NH73	Surunga-Sharnamati-Tangandubba-Lasunganj, Jhapa	25.00	0.00	0.00	0.00	0.00	25.00	0.00	25.00
74	NH74	Ilam (Biplate)-Maipokhari-Sandakpur, Ilam	50.00	5.00	5.00	25.00	35.00	0.00	0.00	35.00
75	NH75	Swoma Sagarmatha Ringroad (Okhaldhunga-Solu-Salleri-Khotang-Diktel-Okhaldhunga)	135.00	0.00	0.00	5.77	5.77	0.00	128.88	134.65
76	NH76	Damak-Chisapani-Rabi	44.00	6.50	0.00	29.48	35.98	14.32	0.00	50.30
77	NH77	Bharatpur Mahanagariya Brihat Chakrapath	105.00	25.00	0.00	4.18	29.18	0.00	31.72	60.90
78	NH78	Damak Na.Pa. Chakrapath	100.00	0.00	0.00	0.00	0.00	100.00	0.00	100.00
79	NH79	Godar (Dhanusha) Chisapani-Mainawati-Kalapani-Dudhali, Sindhuli	20.00	0.00	0.00	0.00	0.00	0.00	20.01	20.01
80	NH80	Mahendra Rajmarg Bastipurchowk (Siraha)-B.P. Cancer Hospital-Belsot-Katari, Udayapur	30.00	0.00	0.00	0.00	0.00	0.00	16.40	16.40
Total			14,913.00	6,836.45	1,116.36	3,226.12	11,178.92	487.24	3,050.11	14,716.27

Notes

- 1 The Listed length is based on the length provided in the Cabinet Decision approved on 2076/02/06 BS (2019/09/19 AD)
- 2 The NH length is based on the previous records, feasibility study and records provided by Road Division Offices. Some Highways (@ 20%) are still in Planning Stage, length are based on tentative alignment.

National Highway Link Details

S.No	Link Code	Link Name	From (Km)	To (Km)	Length (Km)	Pavement Type
NH01	Existing East-West Highway					
1	NH01-001	Kakarbhitta-Charali	0.00	11.25	11.25	BT
2	NH01-002	Charali-Birtamod	11.25	17.52	6.27	BT
3	NH01-003	Birtamod-Padajogi (Damak)	17.52	47.03	29.51	BT
4	NH01-004	Padajogi (Damak)-Ratuwa	47.03	47.99	0.96	BT
5	NH01-005	Ratuwa-Mawa	47.99	54.75	6.76	BT
6	NH01-006	Mawa-Harichamod	54.75	80.86	26.11	BT
7	NH01-007	Harichamod-Budhi Khola	80.86	91.05	10.19	BT
8	NH01-008	Budhi Khola-Itahari	91.05	92.40	1.35	BT
9	NH01-009	Itahari-Sakhawa Gachhi	92.40	107.64	15.24	BT
10	NH01-010	Sakhawa Gachhi-Sunsari bridge	107.64	111.05	3.41	BT
11	NH01-011	Sunsari bridge-Koshi Barrage	111.05	134.93	23.88	BT
12	NH01-012	Koshi Barrage-Bharadaha	134.93	140.95	6.02	BT
13	NH01-013	Bharadaha-Rupni	140.95	171.74	30.79	BT
14	NH01-014	Rupni-Kadmaha	171.74	192.42	20.68	BT
15	NH01-015	Kadmaha-Balan	192.42	193.97	1.55	BT
16	NH01-016	Balan-Padariyachok	193.97	199.11	5.14	BT
17	NH01-017	Padariyachok-Chauharwa	199.11	218.77	19.66	BT
18	NH01-018	Chauharwa-Mirchaiya	218.77	223.92	5.15	BT
19	NH01-019	Mirchaiya-Kamala	223.92	237.24	13.32	BT
20	NH01-020	Kamala-Dhalkebar	237.24	257.81	20.57	BT
21	NH01-021	Dhalkebar-Ratu	257.81	265.82	8.01	BT
22	NH01-022	Ratu-Bardibas	265.82	267.71	1.89	BT
23	NH01-023	Bardibas-Banke	267.71	283.30	15.59	BT
24	NH01-024	Banke-Nawalpur	283.30	300.18	16.88	BT
25	NH01-025	Nawalpur-Bagmati	300.18	313.53	13.35	BT
26	NH01-026	Bagmati-Chandranigahapur	313.53	327.24	13.71	BT
27	NH01-027	Chandranigahapur-Dhansar	327.24	339.92	12.68	BT
28	NH01-028	Dhansar-Pathlaiya	339.92	367.63	27.71	BT
29	NH01-029	Pathlaiya-Chure	367.63	386.97	19.34	BT
30	NH01-030	Chure-Ratmate	386.97	391.36	4.39	BT
31	NH01-031	Ratmate-Hetauda	391.36	396.70	5.34	BT
32	NH01-032	Hetauda-Sarashwati Khola	396.70	402.08	5.38	BT
33	NH01-033	Sarashwati Khola-Lothar	402.08	437.55	35.47	BT
34	NH01-034	Lothar-Tikauli	437.55	467.78	30.23	BT
35	NH01-035	Tikauli-Hakimchok	467.78	469.84	2.06	BT
36	NH01-036	Hakimchok-Narayanghat	469.84	473.47	3.63	BT
37	NH01-037	Narayanghat-Narayani bridge	473.47	473.61	0.14	BT
38	NH01-038	Narayani bridge-Junction (Tiger Mountain)	473.61	508.87	35.26	BT
39	NH01-039	Junction (Tiger Mountain)-Arun Khola	508.87	523.80	14.93	BT
40	NH01-040	Arun Khola-Daunne	523.80	539.76	15.96	BT
41	NH01-041	Daunne-Bardaghat	539.76	548.67	8.91	BT
42	NH01-042	Bardaghat-Sunwal	548.67	566.13	17.46	BT
43	NH01-043	Sunwal-Maha Khola	566.13	571.94	5.81	BT
44	NH01-044	Maha Khola-Sukoura	571.94	583.91	11.97	BT
45	NH01-045	Sukoura-Butwal (Rajmarg Chauraha)	583.91	587.27	3.36	BT
46	NH01-046	Butwal (Rajmarg Chauraha -Milanchok-Butwal(Mahendra Chowk)	587.27	588.67	1.40	BT
47	NH01-047	Butwal (Mahendra Chowk) - Bamaha Khola	588.67	598.21	9.54	BT
48	NH01-048	Bamaha Khola-Kothi River	598.21	615.45	17.24	BT
49	NH01-049	Kothi River-Jitpur	615.45	620.37	4.92	BT
50	NH01-050	Jitpur-Gorusinge	620.37	634.97	14.60	BT
51	NH01-051	Gorusinge-Chanauta	634.97	654.24	19.27	BT
52	NH01-052	Chanauta-Dhan Khola	654.24	676.29	22.05	BT
53	NH01-053	Dhan Khola-Ran Singh Khola	676.29	683.89	7.60	BT

National Highway Link Details

S.No	Link Code	Link Name	From (Km)	To (Km)	Length (Km)	Pavement Type
54	NH01-054	Ran singh Khola-Rapti River	683.89	688.01	4.12	BT
55	NH01-055	Rapti River-Bhalubang	688.01	688.53	0.52	BT
56	NH01-056	Bhalubang-Lamahi	688.53	715.55	27.02	BT
57	NH01-057	Lamahi-Ameliya	715.55	750.73	35.18	BT
58	NH01-058	Ameliya-Shiva Khola	750.73	753.39	2.66	BT
59	NH01-059	Shiva Khola-Khairi Khola	753.39	789.01	35.62	BT
60	NH01-060	Khairi Khola-Kohalpur	789.01	824.28	35.27	BT
61	NH01-061	Kohalpur-Man River	824.28	836.41	12.13	BT
62	NH01-062	Man River-Bhuregaon	836.41	878.04	41.63	BT
63	NH01-063	Bhuregaon-Karnali	878.04	900.75	22.71	BT
64	NH01-064	Karnali-Junga	900.75	915.23	14.48	BT
65	NH01-065	Junga-Sukhad Choraha	915.23	949.31	34.08	BT
66	NH01-066	Sukhad Choraha-Atariya	949.31	979.10	29.79	BT
67	NH01-067	Atariya-Mohana River	979.10	983.35	4.25	BT
68	NH01-068	Mohana River-Daiji	983.35	1011.51	28.16	BT
69	NH01-069	Daiji-Sukhanala	1011.51	1018.41	6.90	BT
70	NH01-070	Sukhanala-Gadda Chauki	1018.41	1027.63	9.22	BT
NH02	Kechana-Chandragadhi-Charali-Ilam-Phidim, Ganeshchok-Taplejung-Olanchungola (Mechi Ragmarg)					
1	NH02-001	Kechna (IB)-Kechna village	0.00	3.00	3.00	BT
2	NH02-002	Kechna village-Jhapa Chok	3.00	23.35	20.35	GR
3	NH02-003	Bhaire Chok-Charali	23.35	38.63	15.28	BT
4	NH02-004	Charali-Chihandanda	38.63	55.41	16.78	BT
5	NH02-005	Chihanedanda-Fikkal	55.41	78.96	23.55	BT
6	NH02-006	Fikkal-Mai Khola	78.96	103.55	24.59	BT
7	NH02-007	Mai Khola-Biblynate Bazar	103.55	117.97	14.42	BT
8	NH02-008	Biblynate Bazar-Ranke	117.97	150.11	32.14	BT
9	NH02-009	Ranke-Phidim	150.11	178.10	27.99	BT
10	NH02-010	Phidim-Gopetar	178.10	213.17	35.07	BT
11	NH02-011	Gopetar-Kabeli	213.17	239.10	25.93	BT
12	NH02-012	Kabeli-Taplejung	239.10	264.60	25.50	BT
13	NH02-013	Taplejung-Gharila (IB)	264.60	273.60	9.00	BT
			273.60	286.60	13.00	GR
			286.60	307.60	21.00	ER
			307.60	360.63	53.03	UC
			360.63	387.60	26.97	PL
NH03	Pushpalai Mid Hill Highway					
1	NH03-001	India (IB) - Phidim	0.00	59.17	59.17	PL
2	NH03-002	Phidim - Jorsal	59.17	62.26	3.09	BT
3	NH03-003	Jorsal - Tamor River	62.26	68.26	6.00	BT
			68.26	73.26	5.00	GR
4	NH03-004	Tamor River - Sankranti	73.26	97.26	24.00	GR
5	NH03-005	Sankranti - Myaglung	97.26	110.26	13.00	GR
			110.26	165.26	55.00	ER
6	NH03-006	Myaglung - Basantapur	165.26	191.91	26.65	BT
7	NH03-007	Basantapur - Chitre	191.91	196.03	4.12	BT
8	NH03-008	Chitre - Gunrase	196.03	209.26	13.23	BT
9	NH03-009	Gunrase - Hile	209.26	213.34	4.08	BT
10	NH03-010	Hile - Leguwaghat	213.34	223.34	10.00	BT
			223.34	239.34	16.00	GR
11	NH03-011	Leguwaghat - Bhojpur	239.34	304.34	65.00	BT
12	NH03-012	Bhojpur - Chakhewa Bhanjyang	304.34	346.34	42.00	ER
13	NH03-013	Chakhewa Bhanjyang - Diktel	346.34	382.08	35.74	ER
			382.08	392.34	10.26	BT
14	NH03-014	Diktel - Halesi	392.34	427.34	35.00	BT
15	NH03-015	Halesi - Jayaramghat	427.34	459.34	32.00	BT

National Highway Link Details

S.No	Link Code	Link Name	From (Km)	To (Km)	Length (Km)	Pavement Type
16	NH03-016	Jayaramghat - Hilepani	459.34	466.34	7.00	BT
17	NH03-017	Hilepani - Harkapur	466.34	473.34	7.00	BT
18	NH03-018	Harkapur - Bahadura Khola	473.34	474.34	1.00	ER
19	NH03-019	Bahadura Khola - Khurkot	474.34	534.34	60.00	BT
20	NH03-020	Khurkot - Gajalidaha	534.34	562.35	28.01	UC
21	NH03-021	Gajalidaha - Dobhantar (DB)	562.35	573.35	11.00	PL
22	NH03-022	Dobhantar (DB) - Dolalghat	573.35	607.35	34.00	PL
23	NH03-023	Dolalghat - Bahunepati	607.35	642.35	35.00	PL
24	NH03-024	Bahunepati - Bhotechaur Road Junction	642.35	654.95	12.60	BT
25	NH03-025	Bhotechaur Road Junction - Patibhanjang	654.95	659.95	5.00	UC
26	NH03-026	Patibhanjang - Budhisera	659.95	685.95	26.00	GR
27	NH03-027	Budhisera - Chaughada	685.95	698.44	12.49	BT
28	NH03-028	Chaughada - Bidur	698.44	705.94	7.50	BT
29	NH03-029	Bidur - Kalyanpur	705.94	715.95	10.01	ER
30	NH03-030	Kalyanpur - Samari	715.95	721.95	6.00	GR
31	NH03-031	Samari - Katunje (DB)	721.95	725.95	4.00	GR
32	NH03-032	Katunje (DB) - Katunje	725.95	731.95	6.00	GR
			731.95	741.95	10.00	ER
33	NH03-033	Katunje - Tripureswor	741.95	749.95	8.00	ER
34	NH03-034	Tripureswor - Salyantar	749.95	763.95	14.00	GR
35	NH03-035	Salyantar - Arughat	763.95	767.95	4.00	GR
36	NH03-036	Aarughat - Hatiya Bazar	767.95	772.07	4.12	GR
			772.07	783.67	11.60	ER
37	NH03-037	Hatiya Bazar - Khahare Bazar	783.67	793.66	9.99	GR
38	NH03-038	Khahare Bazar - Chhepetar	793.66	804.21	10.55	GR
			804.21	806.23	2.02	BT
39	NH03-039	Chhepetar - Palungtar	806.23	822.23	16.00	ER
40	NH03-040	Palungtar - Chepe	822.23	827.23	5.00	GR
41	NH03-041	Chepe - Paundi Bazar	827.23	829.73	2.50	BT
			829.73	832.23	2.50	GR
			832.23	838.23	6.00	ER
42	NH03-042	Paundi Baza - Parewadanda	838.23	841.23	3.00	ER
43	NH03-043	Parewadanda - Karaputar	841.23	865.23	24.00	GR
44	NH03-044	Karaputar - Bhorletar	865.23	866.23	1.00	ER
			866.23	867.23	1.00	GR
45	NH03-045	Bhorletar - Bhagawatitar	867.23	883.23	16.00	ER
46	NH03-046	Bhagawatitar - Badhare	883.23	910.23	27.00	ER
47	NH03-047	Badhare - Nayapul	910.23	945.52	35.29	BT
48	NH03-048	Nayapul - Kaligandaki bridge	945.52	969.63	24.11	BT
49	NH03-049	Kaligandaki bridge - Baglung	969.63	974.34	4.71	BT
50	NH03-050	Baglung - Upallachaur	974.34	975.96	1.62	BT
51	NH03-051	Upallachaur - Hatiya	975.96	976.96	1.00	BT
			976.96	995.96	19.00	UC
			995.96	1008.96	13.00	GR
			1008.96	1020.96	12.00	BT
52	NH03-052	Hatiya - Kharbang	1020.96	1041.96	21.00	BT
53	NH03-053	Kharbang - Burtibang	1041.96	1063.96	22.00	BT
54	NH03-054	Burtibang - Devisthan	1063.96	1068.96	5.00	UC
55	NH03-055	Devisthan - Nissi	1068.96	1083.96	15.00	BT
56	NH03-056	Nisi - Partihalna (DB)	1083.96	1105.96	22.00	BT
57	NH03-057	Partihalna (DB) - Lukumgaon	1105.96	1124.96	19.00	BT
58	NH03-058	Lukumgaon - Rukumkot	1124.96	1133.73	8.77	BT
			1133.73	1150.96	17.23	ER
59	NH03-059	Rukumkot - Syalpakha	1150.96	1169.96	19.00	GR
60	NH03-060	Syalpakha - Musikot	1169.96	1185.96	16.00	BT

National Highway Link Details

S.No	Link Code	Link Name	From (Km)	To (Km)	Length (Km)	Pavement Type
61	NH03-061	Musikot - Chaurjahari	1185.96	1230.96	45.00	GR
62	NH03-062	Chaurjahari - Kudu (DB)	1230.96	1232.96	2.00	ER
63	NH03-063	Kudu (DB) - Thalah	1232.96	1285.96	53.00	ER
64	NH03-064	Thalah - Baraban	1285.96	1291.96	6.00	ER
65	NH03-065	Baraban - Suyada	1291.96	1304.96	13.00	GR
			1304.96	1315.96	11.00	ER
66	NH03-066	Suyada - Mangad	1315.96	1325.96	10.00	GR
67	NH03-067	Mangad - Bestada	1325.96	1334.96	9.00	GR
68	NH03-068	Bestada - Lohare	1334.96	1348.96	14.00	GR
69	NH03-069	Lohare - Chupra	1348.96	1357.96	9.00	GR
70	NH03-070	Chupra - Narayan (Dailekh)	1357.96	1367.26	9.30	BT
71	NH03-071	Narayan (Dailekh) - Rawatkot	1367.26	1376.26	9.00	GR
			1376.26	1381.26	5.00	ER
72	NH03-072	Rawatkot - Lainchaur	1381.26	1387.26	6.00	ER
73	NH03-073	Lainchaur - Ramghat	1387.26	1410.26	23.00	GR
74	NH03-074	Ramghat - Sahijyula	1410.26	1443.26	33.00	ER
75	NH03-075	Sahijyula - Belkhet	1443.26	1445.37	2.11	BT
76	NH03-076	Belkhet - Binayak Bazar	1445.37	1460.45	15.08	BT
77	NH03-077	Binayak - Mangalsen	1460.45	1494.45	34.00	BT
78	NH03-078	Mangalsen - Bayalpata	1494.45	1524.45	30.00	BT
79	NH03-079	Bayalpata - Sanfebagar	1524.45	1533.45	9.00	BT
80	NH03-080	Sanfebagar - Jhakale	1533.45	1535.21	1.76	BT
81	NH03-081	Jhakale - Chaukhutte Bazar	1535.21	1561.21	26.00	BT
82	NH03-082	Chaukhutte Bazar - Silgadhi	1561.21	1602.21	41.00	BT
83	NH03-083	Silgadhi - Bhageshwor	1602.21	1618.46	16.25	BT
84	NH03-084	Bhageshwor- Koroyal	1618.46	1643.19	24.73	BT
85	NH03-085	Koroyal - Syaule Bazar	1643.19	1668.15	24.96	BT
86	NH03-086	Syaule Bazar - Anarkholi	1668.15	1690.53	22.38	BT
87	NH03-087	Anarkholi-Khodpe	1690.53	1697.71	7.18	BT
88	NH03-088	Khodpe-Patan	1697.71	1720.94	23.23	BT
89	NH03-089	Patan-Satbhanj	1720.94	1737.53	16.59	BT
90	NH03-090	Satbanj-Baitadi	1737.53	1755.98	18.45	BT
91	NH03-091	Baitadi-Jhulaghat	1755.98	1779.58	23.60	BT
NH04	Birtamod-Chandragadi-Bhadrapur-Mechi Pul					
1	NH04-001	Birtamod - Chandragadhi	0.00	12.53	12.53	BT
NH05	Postal Highway					
1	NH05-001	Mechi Pul - Jhapachowk	0.00	1.29	1.29	GR
2	NH05-002	Jhapachowk - Ratuwa Nadi	1.29	20.80	19.51	BT
			20.80	27.90	7.10	GR
			27.90	32.78	4.88	ER
			32.78	42.06	9.28	UC
			42.06	47.97	5.91	PL
3	NH05-003	Ratuwa Nadi - Rangeli	47.97	66.38	18.41	BT
4	NH05-004	Rangeli - Biratnagar	66.38	89.62	23.24	BT
5	NH05-005	Biratnagar - Laukahi	89.62	95.64	6.02	BT
			95.64	109.68	14.04	GR
			109.68	109.70	0.02	ER
			109.70	109.73	0.03	GR
			109.73	109.82	0.09	ER
			109.82	109.86	0.04	GR
			109.86	110.05	0.19	ER
			110.05	110.16	0.11	GR
			110.16	114.67	4.51	ER
			114.67	116.25	1.58	BT
			116.25	116.46	0.21	ER

National Highway Link Details

S.No	Link Code	Link Name	From (Km)	To (Km)	Length (Km)	Pavement Type
			116.46	122.19	5.73	UC
			122.19	122.78	0.59	BT
6	NH05-006	Kanchanpur - Rajbiraj	122.78	143.44	20.66	BT
7	NH05-007	Rajbiraj - Malhaniya	143.44	145.16	1.72	BT
			145.16	159.16	14.00	GR
			159.16	168.44	9.28	ER
8	NH05-008	Malhaniya - Khirkhriyatol	168.44	201.36	32.92	ER
9	NH05-009	Khirkhriyatol - Yogiyada	201.36	203.24	1.88	ER
			203.24	206.76	3.52	GR
			206.76	216.00	9.24	ER
10	NH05-010	Yogiyada - Janakpur	216.00	216.90	0.90	ER
11			216.90	228.47	11.57	GR
12	NH05-011	Janakpur - Thalahi (DB)	228.47	229.79	1.32	BT
			229.79	230.60	0.81	GR
			230.60	231.05	0.45	BT
			231.05	241.36	10.31	GR
			241.36	247.39	6.03	ER
			247.39	248.96	1.57	GR
13	NH05-012	Thalahi (DB) - Samsi	248.96	253.67	4.71	GR
14	NH05-013	Samsi - Sitalpur	253.67	263.78	10.11	ER
15	NH05-014	Sitalpur - Malangwa	263.78	278.29	14.51	GR
16	NH05-015	Malangwa - Kharahiyatol	278.29	296.80	18.51	GR
17	NH05-016	Kharahiyatol - Chhatauna	296.80	301.54	4.74	GR
18	NH05-017	Chhatauna - Bhutahitola	301.54	311.12	9.58	ER
19	NH05-018	Bhutahitola - Kachorwa	311.12	324.69	13.57	ER
20	NH05-019	Kachorwa - Kalaiya	324.69	349.30	24.61	ER
21	NH05-020	Kalaiya - Birgunj	349.30	360.87	11.57	BT
22	NH05-021	Birgunj - Basantapur	360.87	386.44	25.57	ER
23	NH05-022	Basantapur - Amuwapost (DB)	386.44	422.20	35.76	ER
			422.20	426.24	4.04	BT
24	NH05-023	Amuwapost (DB) - Seruwa	426.24	444.53	18.29	BT
			444.53	457.09	12.56	GR
25	NH05-024	Seruwa - Triveni	457.09	501.23	44.14	PL
26	NH05-025	Triveni - Ramgram	501.23	519.69	18.46	ER
			519.69	521.05	1.36	ER
			521.05	532.24	11.19	GR
27	NH05-026	Ramgram - Lumbini	532.24	577.98	45.74	BT
28	NH05-027	Lumbini - Bahadurgunj	577.98	603.96	25.98	BT
			603.96	623.96	20.00	GR
29	NH05-028	Bahadurgunj - Chirai Naka	623.96	641.78	17.82	ER
			641.78	652.29	10.51	GR
			652.29	653.29	1.00	BT
30	NH05-029	Chirai Naka - Banbari (DB)	653.29	663.58	10.29	PL
31	NH05-030	Banbari (DB) - Banbari	663.58	669.38	5.80	PL
32	NH05-031	Banbari - Gangadi	669.38	705.99	36.61	BT
			705.99	712.00	6.01	GR
			712.00	713.44	1.44	UC
33	NH05-032	Gangadi - Bardapur	713.44	731.94	18.50	PL
34	NH05-033	Bardapur - Kamdi	731.94	787.83	55.89	UC
			787.83	791.63	3.80	BT
35	NH05-034	Kamdi - Man Bridge	791.63	815.80	24.17	BT
36	NH05-035	Man Bridge - Beluwa	815.80	852.91	37.11	BT
37	NH05-036	Beluwa - Rajapur	852.91	874.26	21.35	BT
38	NH05-037	Rajapur - Khairipur	874.26	881.01	6.75	BT
39	NH05-038	Khairipur - Bhitariya	881.01	894.41	13.40	BT

National Highway Link Details

S.No	Link Code	Link Name	From (Km)	To (Km)	Length (Km)	Pavement Type
			894.41	916.02	21.61	ER
40	NH05-039	Bhitariya - Dhangadhi	916.02	942.05	26.03	BT
41	NH05-040	Dhangadhi - Beldadi Chowk	942.05	955.68	13.63	BT
			955.68	960.31	4.63	GR
			960.31	974.95	14.64	BT
			974.95	987.55	12.60	GR
42	NH05-041	Beldadi Chowk - Sama Dalli	987.55	994.55	7.00	GR
			994.55	1006.62	12.07	ER
43	NH05-042	Mahendra Nagar - Chandaini	1006.62	1016.00	9.38	ER
NH06	Chatara-Mulghat-Majhitar-Amarapuradanda-Ganeshchok (Tamor Corridor)					
1	NH06-001	Chhatara - Barahaksetra	0.00	4.64	4.64	GR
2	NH06-002	Barahaksetra - Mulghat	4.64	38.35	33.71	PL
3	NH06-003	Mulghat - Kurule Tenupa (DB)	38.35	63.02	24.67	PL
4	NH06-004	Kurule Tenupa (DB) - Majhitar	63.02	107.66	44.64	PL
5	NH06-005	Majhitar - Ganesh Chowk	107.66	135.00	27.34	PL
NH07	Pakali-Naya Koshipul-Rupnagar, Pakali-Nadaha Koshipul Chatara					
1	NH07-001	Rupnagar - Koshi New Bridge	0.00	19.98	19.98	PL
2	NH07-002	Koshi New Bridge - Charaghatti	19.98	43.56	23.58	PL
3	NH07-003	Charaghatti - Kalabanjar	43.56	55.20	11.64	PL
4	NH07-004	Kalabanjar - Chatara	55.20	65.92	10.72	BT
NH08	Rani-Biratnagar-Itahari-Dharan-Dhankuta-Hile, Leguwaghat-Tumlingtar-Khandbari-Num-Kimathanka (Koshi Rajmarg)					
1	NH08-001	Rani (IB) - Biratnagar	0.00	6.64	6.64	BT
2	NH08-002	Biratnagar - Kanchanbari	6.64	8.22	1.58	BT
3	NH08-003	Kanchanbari - Duhabi	8.22	16.46	8.24	BT
4	NH08-004	Duhabi - Itahari	16.46	28.07	11.61	BT
5	NH08-005	Itahari - Seuti bridge	28.07	39.16	11.09	BT
6	NH08-006	Seuti bridge -Base Camp	39.16	49.29	10.13	BT
7	NH08-007	Base Camp - Bhedetar	49.29	61.61	12.32	BT
8	NH08-008	Bhedetar - Mulghat	61.61	79.99	18.38	BT
9	NH08-009	Mulghat - Patle Khola	79.99	91.57	11.58	BT
10	NH08-010	Patle Khola - Hile	91.57	109.86	18.29	BT
11	NH08-011	Leguwaghat - Kewabesi	109.86	116.86	7.00	UC
12	NH08-012	Kewabesi - Boharatar	116.86	124.78	7.92	UC
			124.78	129.36	4.58	UC
			129.36	137.86	8.50	BT
13	NH08-013	Boharatar - Khandbari	137.86	157.16	19.30	BT
14	NH08-014	Khandbari - Kuwapani	157.16	178.86	21.70	GR
15	NH08-015	Kuwapani - Num	178.86	197.16	18.30	GR
			197.16	198.26	1.10	ER
16	NH08-016	Num - Kimathangka	198.26	288.16	89.90	ER
			288.16	320.00	31.84	PL
NH09	Bahundangi-Shantinagar-Dharan-Chatara-Ghaighat-Katari Sindhulimadi-Hetauda-Gaidakot-Rampur-Ramdi-Ridi-Balkot-Sandhikharka-Bijuwar-Sitalpati-Surkhet-Baddichaur-Sahajpur-Budar-Jogbudha-Rupal (Madan Bhandari Rajmarg)					
1	NH09-001	Bahundangi - Khudunabari (DB)	0.00	26.95	26.95	PL
2	NH09-002	Khudunabari (DB) - Baghmara	26.95	65.49	38.54	PL
3	NH09-003	Baghmara - Refugee Camp	65.49	79.81	14.32	ER
4	NH09-004	Refugee Camp - Madhumalla	79.81	85.28	5.47	PL
5	NH09-005	Madhumalla - Madhumalla Junction	85.28	86.89	1.61	ER
6	NH09-006	Madhumalla Junction - Dharan	86.89	131.24	44.35	PL
7	NH09-007	Dharan - Chatara	131.24	150.04	18.80	BT
8	NH09-008	Chatara - Basaha	150.04	173.25	23.21	BT
9	NH09-009	Basaha - Katari	173.25	258.05	84.80	BT
10	NH09-010	Katari - Baireni	258.05	259.55	1.50	GR
11	NH09-011	Baireni - Bhiman	259.55	261.35	1.80	BT

National Highway Link Details

S.No	Link Code	Link Name	From (Km)	To (Km)	Length (Km)	Pavement Type
			261.35	310.65	49.30	GR
12	NH09-012	Sindhulibazar - Gurji	310.65	381.59	70.94	ER
13	NH09-013	Gurji - Chaughada	381.59	430.99	49.40	BT
14	NH09-014	Chaughada - Hetauda	430.99	431.50	0.51	BT
			431.50	437.18	5.68	BT
15	NH09-015	Gaindakot - Damara Phant	437.18	512.18	75.00	ER
16	NH09-016	Damara Phant - Kisanbari	512.18	532.18	20.00	ER
17	NH09-017	Kisanbari - Pipaldanda	532.18	570.18	38.00	ER
18	NH09-018	Ramdi - Darbar	570.18	600.18	30.00	ER
19	NH09-019	Darbar - Ridi	600.18	605.01	4.83	BT
20	NH09-020	Ridi - Ghumti	605.01	605.45	0.44	BT
21	NH09-021	Ghumti - Kharjyang Bazar	605.45	625.06	19.61	ER
22	NH09-022	Kharjyang Bazar - Gharti Danda	625.06	633.70	8.64	ER
23	NH09-023	Gharti Danda - Sandhikharka	633.70	655.11	21.41	ER
24	NH09-024	Sandhikharka - Mahindra Dip (DB)	655.11	688.11	33.00	ER
25	NH09-025	Mahindra Dip (DB) - Pyuthan	688.11	736.11	48.00	BT
26	NH09-026	Pyuthan-Chakchake	736.11	761.11	25.00	BT
27	NH09-027	Chakchake - Devisthan	761.11	764.03	2.92	BT
28	NH09-028	Devisthan - Loharpani	764.03	766.03	2.00	BT
			766.03	774.03	8.00	GR
			774.03	778.03	4.00	BT
29	NH09-029	Loharpani - Ghorahi	778.03	780.03	2.00	ER
			780.03	790.03	10.00	ER
			790.03	807.43	17.40	GR
			807.43	814.03	6.60	BT
30	NH09-030	Ghorahi - Naya Basti	814.03	820.13	6.10	BT
31	NH09-031	Naya Basti - Parseni	820.13	835.14	15.01	BT
32	NH09-032	Parseni - Birendra Chowk	835.14	837.74	2.60	BT
33	NH09-033	Birendra Chowk - Bijeneta	837.74	881.74	44.00	BT
34	NH09-034	Bijeneta - Kalche	881.74	902.74	21.00	UC
35	NH09-035	Kalche - Botechaur	902.74	923.74	21.00	BT
36	NH09-036	Botechaur - Chinchu	923.74	944.73	20.99	BT
37	NH09-037	Baddichour - Gutu	944.73	958.73	14.00	GR
			958.73	974.73	16.00	ER
38	NH09-038	Gutu - Bini	974.73	1009.47	34.74	PL
39	NH09-039	Bini - Lana Kedareswor	1009.47	1031.73	22.26	PL
40	NH09-040	Lana Kedareswor - B P Nagar	1031.73	1071.72	39.99	ER
41	NH09-041	B P Nagar - Sahajpur	1071.72	1099.72	28.00	ER
42	NH09-042	Sahajpur - Phaltude	1099.72	1107.87	8.15	BT
43	NH09-043	Phaltude - Budar	1107.87	1118.29	10.42	BT
44	NH09-044	Budar - Lamjile	1118.29	1119.29	1.00	BT
			1119.29	1124.29	5.00	GR
45	NH09-045	Lamjile - Jogbuda	1124.29	1150.29	26.00	GR
NH10	Deurali-Mudhe-Chainpur-Boharatar					
1	NH10-001	Basantapur - Deurali(DB)	0.00	2.30	2.30	BT
2	NH10-002	Deurali(DB) - Mudhe Shanishchare	2.30	13.00	10.70	BT
3	NH10-003	Mudhe Shanishchare - Chainpur	13.00	50.00	37.00	BT
4	NH10-004	Chainpur - Boharatar	50.00	60.00	10.00	BT
			60.00	75.00	15.00	BT
NH11	Phikkal-Shreeantu-Chabbise, Ilam					
1	NH11-001	Phikkal - Chhabise	0.00	12.50	12.50	BT
			12.50	14.50	2.00	GR
			14.50	24.71	10.21	ER

National Highway Link Details

S.No	Link Code	Link Name	From (Km)	To (Km)	Length (Km)	Pavement Type
NH12 Ghurmi-Chatara Udayapur						
1	NH12-001	Ghurmi - Thanagaun (DB)	0.00	26.21	26.21	PL
2	NH12-002	Thanagaun (DB) - Regmitar	26.21	48.42	22.21	PL
3	NH12-003	Regmitar - Darmarkhu (DB)	48.42	121.33	72.91	PL
4	NH12-004	Darmarkhu (DB) - Chaudandi Ranitar Bazar	121.33	134.25	12.92	PL
5	NH12-005	Chaudandi Ranitar Bazar -Barkhadada	134.25	163.00	28.75	PL
NH13 Bardibas-Sindhuli-Khurkot-Dhulikhel (B.P. Rajmarg)						
1	NH13-001	Bardibas - Rato River	0.00	12.50	12.50	BT
2	NH13-002	Rato River - Chure Temple	12.50	16.37	3.87	BT
3	NH13-003	Chure Temple - Sindhuli	16.37	37.30	20.93	BT
4	NH13-004	Sindhuli - Khurkot	37.30	73.10	35.80	BT
5	NH13-005	Khurkot - Barkhe Khola	73.10	114.75	41.65	BT
6	NH13-006	Barkhe Khola - Dhulikhel	114.75	160.00	45.25	BT
NH14 Gaighat-Mahuli Khola-Rupani-Rajbiraj-Chhinmasta Niur, Kunauli-Rajbiraj-Kanchanpur Barrier-Phattepur-Basaha Udayapur						
1	NH14-001	Basaha - Phattepur	0.00	8.80	8.80	BT
2	NH14-002	Phattepur - Beriayar	8.80	22.49	13.69	BT
3	NH14-003	Hanuman Mandir (Rajbiraj) - Sagarmatha Zonal Hospital	22.49	23.40	0.91	BT
4	NH14-004	Sagarmatha Zonal Hospital - Lijatole Campus Road	23.40	24.02	0.62	BT
5	NH14-005	Lijatole Campus Road - Kunauli	24.02	33.72	9.70	BT
NH15 Gwarko-Lubhu-Lakuribhanjyang-Kushadevi-Panauti-Dahaltar						
1	NH15-001	Gwarko - Lankuri Bhanjyang	0.00	12.10	12.10	BT
			12.10	25.09	12.99	GR
2	NH15-002	Lankuri Bhanjyang - Dapcha Chhatrebangh	25.09	30.28	5.19	BT
			30.28	32.78	2.50	GR
			32.78	39.78	7.00	BT
			39.78	43.48	3.70	GR
			43.48	45.04	1.56	BT
3	NH15-003	Dapcha Chhatrebangh - Patlekhet	45.04	58.97	13.93	PL
NH16 Thadi-Bhagwanpur-Lahan, Kadmahachok-Gaighat-Mohure-Kharpa-Solu						
1	NH16-001	Thadi - Bhagwanpur	0.00	5.00	5.00	GR
2	NH16-002	Bhagwanpur - Lahan	5.00	18.00	13.00	GR
3	NH16-003	Kadmaha Chowk - Siswari bridge	18.00	30.11	12.11	BT
4	NH16-004	Siswari bridge - Cement Factory	30.11	38.73	8.62	BT
5	NH16-005	Cement Factory - Gaighat	38.73	45.98	7.25	BT
6	NH16-006	Gaighat - Phoksing Tar	45.98	66.70	20.72	BT
			66.70	81.98	15.28	GR
			81.98	98.98	17.00	ER
7	NH16-007	Phoksing Tar - Mohure	98.98	175.98	77.00	ER
NH17 Naubise-Mugling-Pokhara (Prithvi Rajmarg)						
1	NH17-001	Naubise - Galchhi	0.00	22.06	22.06	BT
2	NH17-002	Galchhi - Malekhu	22.06	42.54	20.48	BT
3	NH17-003	Melakhu - Mawa Khola	42.54	66.61	24.07	BT
4	NH17-004	Mawa Khola - Mugling	66.61	82.96	16.35	BT
5	NH17-005	Mugling - Mugling Bridge	82.96	83.29	0.33	BT
6	NH17-006	Munling Bridge - Abukhaireni	83.29	90.67	7.38	BT
7	NH17-007	Abukhaireni - Dumre	90.67	107.32	16.65	BT
8	NH17-008	Dumre - Muse Khola	107.32	121.43	14.11	BT
9	NH17-009	Muse Khola - Byas Municipality Boundary	121.43	126.75	5.32	BT
10	NH17-010	Byas Municipality Boundary - Kotre	126.75	154.54	27.79	BT
11	NH17-011	Kotre - Bijayapur Khola	154.54	168.58	14.04	BT
12	NH17-012	Bijayapur Khola - Prithvi Chok	168.58	173.41	4.83	BT

National Highway Link Details

S.No	Link Code	Link Name	From (Km)	To (Km)	Length (Km)	Pavement Type
NH18 Balaju-Trishuli-Dhunche-Syaphrubesi						
1	NH18-001	Balaju bypass - Nagarjun	0.00	1.59	1.59	BT
2	NH18-002	Nagarjun - Thulo Khola	1.59	11.71	10.12	BT
3	NH18-003	Thulo Khola - Kakani	11.71	19.39	7.68	BT
4	NH18-004	Kakani -Tadi Khola	19.39	53.99	34.60	BT
5	NH18-005	Tadi Khola - Beltar	53.99	57.39	3.40	BT
6	NH18-006	Betrawati - Dhunche	57.39	83.15	25.76	BT
			83.15	86.15	3.00	GR
			86.15	97.65	11.50	BT
7	NH18-007	Dhunche - Shyaphrubesi	97.65	108.02	10.37	BT
NH19 Ridi-Balkot-Hanshpur-Pyuthan, Pyuthan-Surkhet Road						
1	NH19-001	Ridi - Gaudakot	0.00	32.36	32.36	BT
2	NH19-002	Gaudakot - Tamghas	32.36	41.95	9.59	BT
3	NH19-003	Tamghas - Neta Gaun	41.95	44.53	2.58	BT
			44.53	47.95	3.42	ER
4	NH19-004	Neta Gaun - Gharti Danda	47.95	68.27	20.32	ER
5	NH19-005	Sandhikhark - Lamdada	68.27	113.69	45.42	ER
6	NH19-006	Lamdada - Ramdi	113.69	167.34	53.65	ER
NH20 Madar-Chauharwa, Mirchaiya-Katari-Ghurmi, Hilepani-Okhaldhunga-Salleri						
1	NH20-001	Madar - Siraha	0.00	8.45	8.45	BT
2	NH20-002	Siraha - Chauharwa	8.45	26.66	18.21	BT
3	NH20-003	Mirchiya - Jyamire (DB)	26.66	33.66	7.00	BT
4	NH20-004	Jyamire (DB) - Katari	33.66	53.66	20.00	BT
5	NH20-005	Katari - Ghurmi	53.66	102.13	48.47	BT
6	NH20-006	Hilepani - Okhaldhunga	102.13	137.33	35.20	BT
7	NH20-007	Okhaldhunga - Mudhe Bisana	137.33	158.04	20.71	BT
8	NH20-008	Mudhe Bisana - Salleri	158.04	195.04	37.00	BT
			195.04	195.61	0.57	PL
NH21 Sitapaila-Dharke						
1	NH21-001	Sitapaila - Bahit	0.00	2.00	2.00	BT
2	NH21-002	Bahit - Bhimdhunga	2.00	8.00	6.00	BT
3	NH21-003	Bhimdhunga-Dharke	8.00	31.00	23.00	PL
NH22 Dhalkebar-Janakpur-Jatahi, Ghorghans-Nimchaur-Thalhighat-Akraharghat						
1	NH22-001	Dhalkebar - Laxminiya Bazar	0.00	25.03	25.03	BT
2	NH22-002	Laxminiya Bazar - Zero Mile	25.03	28.09	3.06	BT
3	NH22-003	Zero Mile - Bindhi	28.09	29.64	1.55	BT
4	NH22-004	Bindhi - Jatahi	29.64	30.32	0.68	BT
			30.32	43.63	13.31	GR
NH23 Diktel-Solu-Junbesi-Khahare-Jiribazar-Tamakoshi -Charikot-Khadichaur						
1	NH23-001	Diktel - Bakachoi (DB)	0.00	38.96	38.96	PL
2	NH23-002	Bakachoi (DB) - Salleri	38.96	89.40	50.44	PL
3	NH23-003	Salleri - Pekarnas	89.40	158.26	68.86	PL
4	NH23-004	Pekarnas - Khahare	158.26	194.76	36.50	PL
5	NH23-005	Khahare - Jiri	194.76	221.76	27.00	PL
			221.76	238.76	17.00	ER
			238.76	248.76	10.00	GR
6	NH23-006	Jiri - Tamkoshi	248.76	285.80	37.04	BT
7	NH23-007	Tamakoshi - Charikot	285.80	304.00	18.20	BT
8	NH23-008	Charikot - Kharidhunga	304.00	329.45	25.45	BT
9	NH23-009	Kharidhunga - Khadichaur	329.45	357.72	28.27	BT
NH24 Lalgadh-Ranibas (R.T.O. Road)-Bishmat-Bahunmara-B.P. Rajmarg						
1	NH24-001	Lalgadh - Tulsi Chauda (DB)	0.00	13.42	13.42	PL

National Highway Link Details

S.No	Link Code	Link Name	From (Km)	To (Km)	Length (Km)	Pavement Type
2	NH24-002	Tulsi Chauda (DB) - Ranibas	13.42	19.61	6.19	PL
3	NH24-003	Ranibas - Bhiman	19.61	29.00	9.39	PL
NH25	Dumre-Beshisahar-Chame					
1	NH25-001	Dumre - Paudi (DB)	0.00	24.24	24.24	BT
2	NH25-002	Paudi (DB) - Besisahar	24.24	43.41	19.17	BT
3	NH25-003	Besisahar - Ghermu	43.41	60.41	17.00	ER
4	NH25-004	Ghermu - Sattale	60.41	78.41	18.00	ER
5	NH25-005	Sattale - Chame	78.41	108.41	30.00	ER
NH26	Jamunibas-Bateshwar-Shantipur-Kurtha-Janakpur					
1	NH26-001	Jamunibas - Kurtha	0.00	16.75	16.75	PL
2	NH26-002	Kurtha - Ramananchowk (Janakpur)	16.75	17.08	0.33	GR
			17.08	20.08	3.00	BT
NH27	Shitalpati Salyan Kubhinde Baluwa Sangrahi					
1	NH27-001	Shitalpati - Khalanga Bazar	0.00	9.01	9.01	BT
2	NH27-002	Khalanga Bazar - Raikar (NH57)	9.01	39.42	30.41	BT
NH28	Bhittamod-Jaleswor-Bardibas, Khurkot-Manthali-Tamakoshi-Singati-Lamagagar-Lapchegaun					
1	NH28-001	Bhittamod - Buddhijibi Chowk (Jaleswar)	0.00	4.17	4.17	GR
2	NH28-002	Buddhijibi Chowk (Jaleswar) - Mahadev Pokhari	4.17	5.78	1.61	ER
3	NH28-003	Mahadev Pokhari - Bakharibhath	5.78	8.44	2.66	ER
4	NH28-004	Bakharibhath-Bardibas	8.44	9.44	1.00	BT
			9.44	13.44	4.00	GR
			13.44	15.44	2.00	BT
			15.44	48.44	33.00	GR
			48.44	50.44	2.00	BT
5	NH28-005	Khurkot - Manthali	50.44	65.65	15.21	BT
6	NH28-006	Manthali - Khimti	65.65	82.80	17.15	BT
7	NH28-007	Khimti - Kirentar	82.80	84.90	2.10	BT
8	NH28-008	Kirentar - Milti Khola	84.90	86.90	2.00	BT
9	NH28-009	Milti Khola - Tamakoshi	86.90	106.90	20.00	BT
10	NH28-010	Charikot - Dolakha	106.90	111.57	4.67	BT
11	NH28-011	Dolakha - Lamabagar - Lapchegaun (IB)	111.57	146.36	34.79	BT
			146.36	196.57	50.21	GR
NH29	Kanchanban-Janaki Medical College-Mithileshwar Sabaila-Siraha-Naktajijh-Ramlaxman Chowk-Healthpost Mahendra Rajmarg					
1	NH29-001	Janaki Medical College - Mithileshwar Mauwahi	0.00	7.35	7.35	PL
2	NH29-002	Mithileshwar Mauwahi - Sabaila	7.35	16.41	9.06	PL
3	NH29-003	Sabaila - Hanuman Mandir	16.41	20.57	4.16	PL
4	NH29-004	Hanuman Mandir - Raghunath Mandir	20.57	21.98	1.41	PL
5	NH29-005	Raghunath Mandir - Portaha (MRM)	21.98	30.00	8.02	PL
NH30	Janakpur (Mujeliya) Dhanushadham-Dharapani Ramayan Circuit, Tarapatti-Pathara-Ma. Ra.Ma. - Pushpalpur					
1	NH30-001	Janakpur - Mithileshwar Mauwahi	0.00	10.60	10.60	BT
2	NH30-002	Mithileshwar Mauwahi - Dhanusadham - Dharapani	10.60	25.96	15.36	BT
NH31	Dolalghat-Chautara					
1	NH31-001	Dolalghat - Chautara	0.00	25.12	25.12	BT
NH32	Nawalpur-Malangawa-Sonbarsha					
1	NH32-001	Nawalpur - Malangwa	0.00	22.02	22.02	GR
2	NH32-002	Malangwa - Malangwa Town	22.02	26.63	4.61	GR
3	NH32-003	Malangwa Town - Sonbarsa (IB)	26.63	29.19	2.56	BT
NH33	Nijgadh-Kathmandu					
1	NH33-001	Kathmandu (Outer Ring Road) - Dakshainkali	0.00	7.00	7.00	PL
2	NH33-002	Dakshainkali - Chhaimale	7.00	11.00	4.00	PL

National Highway Link Details

S.No	Link Code	Link Name	From (Km)	To (Km)	Length (Km)	Pavement Type
3	NH33-003	Chhaimale - Kulekhani - Budune - Shreepur - Jaspal	11.00	67.00	56.00	PL
4	NH33-004	Jaspal - Nijgadh(Kathmandu -Terai Fast Track)	67.00	81.80	14.80	PL
NH34	Kathmandu-Dhulikhel-Dolalghat-Khadichaur-Kodari (Arniko Rajmarg)					
1	NH34-001	Maitighar-Tinkune	0.00	2.74	2.74	BT
2	NH34-002	Tinkune-Koteshwar	2.74	3.61	0.87	BT
3	NH34-003	Koteshwar-Manohara bridge	3.61	4.39	0.78	BT
4	NH34-004	Manohara bridge-Sallaghari	4.39	9.73	5.34	BT
5	NH34-005	Sallaghari- Surya Binayak Hanumante Culvert	9.73	11.79	2.06	BT
6	NH34-006	Suryabinayak Hanumante Culvert-Sanga	11.79	18.51	6.72	BT
7	NH34-007	Sanga-Punyamata bridge	18.51	22.69	4.18	BT
8	NH34-008	Punyamata bridge-Banepa	22.69	23.65	0.96	BT
9	NH34-009	Banepa-Chalnedhunga	23.65	25.56	1.91	BT
10	NH34-010	Chalnedhunga-Khawa	25.56	31.43	5.87	BT
11	NH34-011	Khawa-Lamidanda	31.43	44.75	13.32	BT
12	NH34-012	Lamidanda-Dolalghat	44.75	56.90	12.15	BT
13	NH34-013	Dolalghat-Lamosangu	56.90	81.00	24.10	BT
14	NH34-014	Lamosangu-Barabise	81.00	87.00	6.00	BT
15	NH34-015	Barabise-Kodari	87.00	114.00	27.00	BT
NH35	Piluhawa Manmat - Kalaiya - Martihawa					
1	NH35-001	Manmat (MRM)-Kalaiya-Matiarwa (IB)	0.00	28.00	28.00	BT
NH36	Chandranigahpur-Gaur					
1	NH36-001	Chandranigahpur-Gaur municipality boundary	0.00	38.27	38.27	BT
2	NH36-002	Gaur municipality boundary-Gaur	38.27	44.14	5.87	BT
3	NH36-003	Gaur-Bairganiya (IB)	44.14	45.44	1.30	BT
NH37	Hetauda-Bagmati-Tikabhairav-Bhaisepati-Ekantakuna (Kanti Rajpath)					
1	NH37-001	Chaughada - Makawanpur Gadhi	0.00	11.31	11.31	BT
2	NH37-002	Makawanpur Gadhi - Bagmati River	11.31	24.42	13.11	BT
			24.42	26.31	1.89	GR
			26.31	44.01	17.70	ER
3	NH37-003	Bagmati River - Tikabhairab	44.01	76.21	32.20	ER
4	NH37-004	Tikabhairab - Ekantakuna	76.21	88.70	12.49	BT
NH38	Kathmandu Outer Ringroad					
1	NH38-001	Bhuthkel-Bhatkepati(KTM Outer Ringroad)	0.00	3.85	3.85	PL
2	NH38-002	Bhatkepati-Swayambu(KTM Outer Ringroad)	3.85	15.35	11.50	PL
3	NH38-003	Swayambu-Chapali(KTM Outer Ringroad)	15.35	24.62	9.27	PL
4	NH38-004	Chapali-Changunarayan(KTM Outer Ringroad)	24.62	39.00	14.38	PL
5	NH38-005	Changunarayan-Suryabinyak(KTM Outer Ringroad)	39.00	53.80	14.80	PL
6	NH38-006	Suryabinyak-Lubhu(KTM Outer Ringroad)	53.80	61.01	7.21	PL
7	NH38-007	Lubhu-Thaiba-Bhuthkel(KTM Outer Ringroad)	61.01	72.01	11.00	GR
NH39	Kathmandu Ringroad					
1	NH39-001	Manohara River - Koteswor (H03) KTM Ringroad)	0.00	1.00	1.00	BT
2	NH39-002	Tinkune - Sinamangal - Gaushala (KTM Ringroad)	1.00	5.00	4.00	BT
3	NH39-003	Gaushala - Mitrapark (KTM Ringroad)	5.00	6.00	1.00	BT
4	NH39-004	Mitrapark - Chabahil (KTM Ringroad)	6.00	6.50	0.50	BT
5	NH39-005	Chabahil - Sankhapark (KTM Ringroad)	6.50	8.50	2.00	BT
6	NH39-006	Sankhapark - Maharajganj (KTM Ringroad)	8.50	9.50	1.00	BT
7	NH39-007	Maharajganj - Balaju Bypass Junction (KTM Ringroad)	9.50	13.00	3.50	BT
8	NH39-008	Balaju Bypass Junction (KTM Ringroad) - Ring road-Balaju ByPass	13.00	13.95	0.95	BT
9	NH39-009	Balaju Junction - Banasthali - Swoyambhu (KTM Ringroad)	13.95	15.95	2.00	BT
10	NH39-010	Swoyambhu - Kalanki (KTM Ringroad)	15.95	18.95	3.00	BT

National Highway Link Details

S.No	Link Code	Link Name	From (Km)	To (Km)	Length (Km)	Pavement Type
11	NH39-011	Kalanki - Balkhu (KTM Ringroad)	18.95	21.95	3.00	BT
12	NH39-012	Balkhu - Ekantakuna (KTM Ringroad)	21.95	23.95	2.00	BT
13	NH39-013	Ekantakuna- Kusanti - Satdobato (KTM Ringroad)	23.95	25.95	2.00	BT
14	NH39-014	Satdobato- Gwarko (KTM Ringroad)	25.95	27.45	1.50	BT
15	NH39-015	Gwarko-Manohara River(Balkumari)(KTM Ringroad)	27.45	28.95	1.50	BT
NH40	Samakhushi-Tokha-Gurje-Bidur					
1	NH40-001	Samakhushi Chowk - Tokha	0.00	6.00	6.00	BT
2	NH40-002	Tokha - Dandagaun	6.00	9.50	3.50	BT
3	NH40-003	Dandagaun - Gurjebhanjyang	9.50	17.00	7.50	BT
4	NH40-004	Gurjebhanjyang - Thanapati	17.00	29.52	12.52	BT
NH41	Sirsiya-Pathlaiya, Hetauda-Bhaise-Palung-Naubise-Kathmandu (Tribhuvan Rajpath)					
1	NH41-001	ICD (Birgunj)-Parwanipur	0.00	10.20	10.20	BT
2	NH41-002	Parwanipur - Jitpur	10.20	18.47	8.27	BT
3	NH41-003	Jitpur - Pathlaiya	18.47	25.36	6.89	BT
4	NH41-004	Hetauda - Samari	25.36	28.67	3.31	BT
5	NH41-005	Samari - Bhainse	28.67	36.57	7.90	BT
6	NH41-006	Bhainse - Lamidanda	36.57	54.68	18.11	BT
7	NH41-007	Lamidanda - Simbhanjyang	54.68	77.33	22.65	BT
8	NH41-008	Simbhanjyang - Palung	77.33	92.17	14.84	BT
9	NH41-009	Palung - Tistung	92.17	96.95	4.78	BT
10	NH41-010	Tistung - Sopyarg (DB)	96.95	114.75	17.80	BT
11	NH41-011	Sopyarg (DB) - Naubise	114.75	131.86	17.11	BT
12	NH41-012	Naubise - Peepalmod	131.86	142.52	10.66	BT
13	NH41-013	Peepalmod - Nagdhunga	142.52	144.41	1.89	BT
14	NH41-014	Nagdhunga - Kalanki (Ring road)	144.41	153.52	9.11	BT
15	NH41-015	Kalanki (Ring road)-Tripureswor	153.52	156.98	3.46	BT
NH42	Thori-Bhandara-Malekhu, Galchi-Trishuli-Betrawati-Mailung-Syaphrubesi-Rasuwegadhi					
1	NH42-001	Thori - Bhandara	0.00	33.36	33.36	PL
			33.36	36.19	2.83	BT
2	NH42-002	Bhandara - Bumetar	36.19	38.04	1.85	BT
			38.04	38.76	0.72	CP
			38.76	41.19	2.43	BT
3	NH42-003	Bumetar - Chuniyadhara(DB)	41.19	43.22	2.03	BT
			43.22	71.19	27.97	ER
4	NH42-004	Chuniyadhara(DB) - Malekhu	71.19	98.19	27.00	ER
5	NH42-005	Galchhi - Baghmara	98.19	101.18	2.99	BT
6	NH42-006	Baghmara - Beltar	101.18	122.58	21.40	BT
7	NH42-007	Beltar - Battar	122.58	126.70	4.12	BT
8	NH42-008	Battar - Gerkhutar	126.70	131.41	4.71	BT
9	NH42-009	Gerkhutar - Betrawati Bridge	131.41	137.61	6.20	GR
10	NH42-010	Betrawati Bridge - Betrawati	137.61	137.85	0.24	BT
11	NH42-011	Betrawati - Dandagaun	137.85	152.95	15.10	ER
12	NH42-012	Dandagaun - Chileme HP	152.95	172.58	19.63	ER
13	NH42-013	Chileme HP - Shyaphrubesi	172.58	173.91	1.33	ER
14	NH42-014	Shyaphrubesi - Rasuwagadhi (IB)	173.91	191.91	18.00	GR
NH43	Malekhu-Dhading-Salyantar					
1	NH43-001	Malekhu - Dhading Besi	0.00	20.40	20.40	BT
2	NH43-002	Dhading Besi - Salyantar - Arughat	20.40	48.62	28.22	BT
			48.62	63.49	14.87	GR
NH44	Thori-Bharatpur-Mugling, Aanbukharieni-Gorkha-Ghyampesal, Aarughat-Sirdibas-Roila Bhanjyang					
1	NH44-001	Seruwa - Bharatpur	0.00	11.88	11.88	GR
			11.88	30.45	18.57	BT

National Highway Link Details

S.No	Link Code	Link Name	From (Km)	To (Km)	Length (Km)	Pavement Type
2	NH44-002	Narayanghat-Anptari	30.45	32.90	2.45	BT
3	NH44-003	Aptari - Ramnagar	32.90	36.45	3.55	BT
4	NH44-004	Ramnagar - Mugling	36.45	66.61	30.16	BT
5	NH44-005	Abukhaireni - Marshyangdi River	66.61	67.46	0.85	BT
6	NH44-006	Marsyangdi River - Gorkha	67.46	90.97	23.51	BT
7	NH44-007	Gorkha - Ghyampesal	90.97	106.69	15.72	ER
8	NH44-008	Arughat - Larke Bhanjyang (IB)	106.69	134.49	27.80	ER
			134.49	231.49	97.00	PL
NH45	Khairenitar Bhimad Kawasoti					
1	NH45-001	Khairenitar - Ghumarighat	0.00	8.00	8.00	BT
			8.00	41.00	33.00	ER
			41.00	49.00	8.00	PL
2	NH45-002	Ghumarighat - Kawasoti	49.00	99.00	50.00	ER
			99.00	106.00	7.00	BT
NH46	Bhumahi-Parasi					
NH46	NH46-001	Bhumahi - Parasi	0.00	7.00	7.00	BT
NH47	Belahiya-Bhairahawa-Butwal-Bartung-Ramdi-Syangja-Pokhara (Siddharth Rajmarg)					
1	NH47-001	Belhiya (IB) - Sidarthanagar	0.00	6.08	6.08	BT
2	NH47-002	Sidarthanagar - Butwal municipality boundary	6.08	22.11	16.03	BT
3	NH47-003	Butwal municipality boundary - Rajmarg Chauraha	22.11	24.10	1.99	BT
4	NH47-004	Mahendra Chowk-Kadambas	24.10	28.20	4.10	BT
5	NH47-005	Kadambas-Banstari	28.20	55.59	27.39	BT
6	NH47-006	Banstari-Bartung	55.59	60.88	5.29	BT
7	NH47-007	Bartung-Tansen municipality boundary	60.88	61.98	1.10	BT
8	NH47-008	Tansen municipality boundary-Kaligandaki	61.98	87.13	25.15	BT
9	NH47-009	Kaligandaki-Waling	87.13	116.48	29.35	BT
10	NH47-010	Waling-Syangja	116.48	144.10	27.62	BT
11	NH47-011	Syangja-Kubinde	144.10	164.71	20.61	BT
12	NH47-012	Kubinde-Chhore Patan	164.71	176.80	12.09	BT
13	NH47-013	Chhore Patan-Prithvichok	176.80	181.22	4.42	BT
NH48	Tansen-Ridi-Korla					
1	NH48-001	Bartung - Batase Danda	0.00	6.74	6.74	BT
2	NH48-002	Batase Danda - Harthok	6.74	15.47	8.73	BT
3	NH48-003	Harthok - Darbar	15.47	30.82	15.35	BT
4	NH48-004	Ridi - Aslechaur	30.82	39.43	8.61	ER
5	NH48-005	Aslechauri- Palung Khola	39.43	83.43	44.00	ER
6	NH48-006	Palung Khola - Maldhunga	83.43	87.43	4.00	PL
			87.43	121.43	34.00	ER
7	NH48-007	Maldhunga - Beni	121.43	134.43	13.00	BT
8	NH48-008	Beni - Pairothapla	134.43	168.43	34.00	ER
9	NH48-009	Pairothapla - Jomsom	168.43	214.43	46.00	ER
10	NH48-010	Jomsom - Ghoktang	214.43	336.43	122.00	ER
NH49	Bartung Tansen Ridi Wamitaksar Kharwang					
1	NH49-001	Aslechaur - Kharbang	0.00	48.40	48.40	ER
NH50	Jitpur-Taulihawa-Khunuwa					
1	NH50-001	Jitpur - Tilaurakot	0.00	18.00	18.00	BT
2	NH50-002	Tilaurakot - Bank Chauraha	18.00	22.19	4.19	BT
3	NH50-003	Bank Chauraha - Pokharbhirwa	22.19	25.21	3.02	BT
4	NH50-004	Pokharbhirwa - Khunuwa	25.21	33.05	7.84	BT
NH51	Taulihawa-Gorusinge-Sandhikharka					
1	NH51-001	Taulihawa - Gorusinge	0.00	14.00	14.00	BT
2	NH51-002	Gorusinge - Patharkot	14.00	25.01	11.01	BT

National Highway Link Details

S.No	Link Code	Link Name	From (Km)	To (Km)	Length (Km)	Pavement Type
3	NH51-003	Patharkot - Chakala	25.01	26.34	1.33	BT
4	NH51-004	Chakala - Thada	26.34	50.82	24.48	BT
5	NH51-005	Thada - Angure Ghumti	50.82	69.12	18.30	BT
6	NH51-006	Angure Ghumti - Sandhikharka	69.12	83.13	14.01	BT
NH52	Kakarhawa(IB)-Rudrapur, Sajhhandi-Sandhikhark-Devisthan, Burtibang-Dhorpatan					
1	NH52-001	Kakarhawa (IB) - Padariya Chowk	0.00	8.00	8.00	BT
2	NH52-002	Padariya Chowk - Sekhuwa Dada (Lumbini-Circumambulatory)	8.00	14.00	6.00	BT
3	NH52-003	Sekhuwa Dada (Lumbini-Circumambulatory) - Rudrapur	14.00	36.80	22.80	BT
4	NH52-004	Saljhandi - Satyawati (DB)	36.80	42.30	5.50	BT
			42.30	45.30	3.00	GR
5	NH52-005	Satyawati (DB) - Badahare River (DB)	45.30	60.30	15.00	ER
6	NH52-006	Badahare River (DB) - Khachi River	60.30	104.30	44.00	ER
7	NH52-007	Ganesh Temple (Sandhikhark) - Sandhikhark	104.30	104.54	0.24	ER
8	NH52-008	Sandhikhark - Sautamare(DB)	104.54	128.54	24.00	ER
9	NH52-009	Sautamare (DB) - Darling (DB)	128.54	163.54	35.00	ER
10	NH52-010	Darling (DB) - Devisthan	163.54	188.54	25.00	ER
11	NH52-011	Devisthan - Dhorpatan	188.54	215.54	27.00	ER
NH53	Bhalubang Liwang Rolpa Madichaur Darbot					
1	NH53-001	Bhalubang - Ganaha Khola bridge	0.00	8.00	8.00	BT
2	NH53-002	Ganaha Khola bridge - Chakchake	8.00	40.51	32.51	BT
3	NH53-003	Chakchake - Madichaur (DB)	40.51	65.51	25.00	BT
4	NH53-004	Madichaur (DB) - Liwang	65.51	103.92	38.41	BT
5	NH53-005	Liwang-Madichaur - Darbot (Junction NH54)	103.92	110.92	7.00	BT
			110.92	112.92	2.00	GR
			112.92	127.92	15.00	ER
NH54	Koilabas-Lamahi, Arjunkholagau-Ghorahi-Holeri-Ghartigaun-Thawang-Lukum (Sahid Marg)					
1	NH54-001	Koilabas (IB) - Lamahi	0.00	34.00	34.00	BT
2	NH54-002	Arjun Khola - Belbhar	34.00	52.87	18.87	BT
3	NH54-003	Belbhar - Ghorahi	52.87	56.91	4.04	BT
4	NH54-004	Ghorahi - Khumbas	56.91	80.91	24.00	BT
5	NH54-005	Khumbas - Holeri	80.91	84.91	4.00	BT
			84.91	90.91	6.00	GR
6	NH54-006	Holeri - Thabang (DB)	90.91	91.91	1.00	BT
			91.91	149.91	58.00	GR
			149.91	166.91	17.00	ER
			166.91	203.91	37.00	UC
7	NH54-007	Thabang (DB) - Lukum (NH03)	203.91	223.91	20.00	ER
NH55	Ameliya-Tulsipur-Shitalpti-Tharmare-Musikot					
1	NH55-001	Ameliya-Tulsipur municipality boundary	0.00	27.63	27.63	BT
2	NH55-002	Tulsipur municipality boundary-Birendrachok	27.63	29.62	1.99	BT
3	NH55-003	Birendrachok-Lauri Khola	29.62	35.62	6.00	BT
4	NH55-004	Lauri Khola - Ramri (DB)	35.62	45.62	10.00	BT
5	NH55-005	Ramri (DB) -Shitalpati	45.62	82.78	37.16	BT
6	NH55-006	Shitalpati - Patalechaur	82.78	129.44	46.66	BT
7	NH55-007	Patalechaur - Khaula Pass (DB)	129.44	137.28	7.84	BT
8	NH55-008	Khaula Pass (DB) - Musikot	137.28	168.68	31.40	BT
NH56	Tharmare-Chaurjahari-Jajarkot Khalanga-Jumla Kudari-Mugu Rara (Rara Rajmarg)					
1	NH56-001	Tharmare - Chherni (DB)	0.00	34.42	34.42	ER
2	NH56-002	Chherni (DB) - Bijeswori (NH03)	34.42	53.15	18.73	ER
3	NH56-003	Jajarkot - Tamti (DB)	53.15	122.13	68.98	PL
4	NH56-004	Tamti (DB) - Suda Khola	122.13	135.37	13.24	PL
5	NH56-005	Suda Khola - Kudari	135.37	159.10	23.73	PL

National Highway Link Details

S.No	Link Code	Link Name	From (Km)	To (Km)	Length (Km)	Pavement Type
6	NH56-006	Jumla Khalanga - Bulbule	159.10	188.86	29.76	ER
7	NH56-007	Bulbule - Gamgadhi	188.86	215.97	27.11	ER
8	NH56-008	Gamgadhi - Sukadhik	215.97	258.40	42.43	PL
NH57	Chinchu-Kudu-Jajarkot -Dunai-Dho-Tinje-Marim (Bheri Corridor)					
1	NH57-001	Botechaur - Raikar	0.00	10.15	10.15	BT
2	NH57-002	Raikar - Devasthal	10.15	24.15	14.00	BT
3	NH57-003	Devasthal - Chedaghad Khola	24.15	49.15	25.00	BT
4	NH57-004	Chhedagad Khola - Jajarkot	49.15	86.15	37.00	BT
5	NH57-005	Jajarkot - Tribeni	86.15	161.59	75.44	ER
6	NH57-006	Tribeni - Dunai	161.59	203.85	42.26	ER
7	NH57-007	Dunai - Marim (IB)	203.85	268.85	65.00	ER
			268.85	317.00	48.15	PL
NH58	Jamunaha-Nepalgunj-Kohalpur-Surkhet-Khulalu-Hilsa (Karnali Rajmarg)					
1	NH58-001	Jamuniya (IB) - Chaulika Chowk	0.00	2.01	2.01	BT
2	NH58-002	Chaulika Chowk - Dhamboji	2.01	6.04	4.03	BT
3	NH58-003	Dhamboji - Nepalganj municipality boundary	6.04	7.22	1.18	BT
4	NH58-004	Nepalganj municipality boundary - Kohalpur	7.22	22.24	15.02	BT
5	NH58-005	Kohalpur - Deurali	22.24	45.30	23.06	BT
6	NH58-006	Deurali - Harre	45.30	68.85	23.55	BT
7	NH58-007	Harre - Chhinchu	68.85	80.60	11.75	BT
8	NH58-008	Chhinchu - Newari Khola (Birendranagar)	80.60	106.00	25.40	BT
9	NH58-009	Newari Khola (Birendranagar) - Bangesimal	106.00	112.99	6.99	BT
10	NH58-010	Bangesimal - Baddichaur	112.99	140.10	27.11	BT
11	NH58-011	Baddichaur - Kalakhola Gaun (DB)	140.10	158.99	18.89	BT
12	NH58-012	Kalakhola Gaun (DB) - Sain	158.99	222.27	63.28	BT
13	NH58-013	Belkhet - Tilepata	222.27	224.88	2.61	BT
14	NH58-014	Tilepata - Siradi	224.88	242.88	18.00	BT
15	NH58-015	Siradi - Khulalu	242.88	246.98	4.10	BT
16	NH58-016	Khulalu - Patlibadi	246.98	282.98	36.00	ER
17	NH58-017	Patlibadi - Okhartola	282.98	289.98	7.00	ER
			289.98	327.98	38.00	PL
18	NH58-018	Okhartola - Boldhik (DB)	327.98	337.98	10.00	PL
19	NH58-019	Boldhik (DB) - Dulya	337.98	357.98	20.00	PL
20	NH58-020	Dulya - Simikot	357.98	442.98	85.00	PL
21	NH58-021	Simikot - Hilsa (IB)	442.98	447.98	5.00	PL
			447.98	537.98	90.00	ER
NH59	Murtiya (IB)-Gulariya-Bhurigaun-Telpani-Surkhet-Mathillo Dungeshwor-Bank-Bayuli Nagma Sadak					
1	NH59-001	Murtiya (IB) - Gulariya	0.00	3.00	3.00	BT
2	NH59-002	Gulariya - Rammapur (NH01)	3.00	25.00	22.00	BT
3	NH59-003	Bhurigaun (NH01) - Telpani	25.00	26.00	1.00	BT
			26.00	30.00	4.00	GR
			30.00	46.00	16.00	ER
			46.00	62.00	16.00	PL
4	NH59-004	Telpani - Bangesimal (NH09)	62.00	93.00	31.00	PL
5	NH59-005	Bangesimal (NH09) - Lekhfharha (DB)	93.00	109.84	16.84	PL
6	NH59-006	Lekhfharha (DB) - Mathillo Dhungeshwor (NH60)	109.84	120.36	10.52	PL
7	NH59-007	Mathillo Dhungeshwor (NH60) - Tallo Dhungeshwor	120.36	128.10	7.74	BT
8	NH59-008	Tallo Dhungeshwor - Bada Khola (NH03)	128.10	147.91	19.81	PL
9	NH59-009	Bada Khola (NH03) - Mahabu Dham (DB)	147.91	171.93	24.02	PL
10	NH59-010	Mahabu Dham (DB) - Talsera (NH61)	171.93	187.91	15.98	PL
NH60	Surkhet-Dailekh-Mahabulekh-Galje, Nagma-Gamgadhi-Nakchelagna					
1	NH60-001	Surkhet - Gurase (DB)	0.00	22.00	22.00	BT
2	NH60-002	Gurase (DB) - Chupra (NH03)	22.00	52.75	30.75	BT
3	NH60-003	Dailekh - Pallo Kalimati	52.75	57.71	4.96	BT

National Highway Link Details

S.No	Link Code	Link Name	From (Km)	To (Km)	Length (Km)	Pavement Type
4	NH60-004	Pallo Kalimati - Odhari (DB)	57.71	60.67	2.96	BT
			60.67	86.71	26.04	PL
5	NH60-005	Odhari (DB) - Dharai (NH61)	86.71	126.43	39.72	PL
6	NH60-006	Nagma - Bulbule	126.43	191.43	65.00	ER
7	NH60-007	Gamgadhi - Nakchelagna (IB)	191.43	288.23	96.80	PL
NH61	Surkhet Tallo Dundeshwor-Saatkhaba-Dullu-Pipalkot-Khulalu-Manma-Jumla Sadak					
1	NH61-001	Talodungeshwor - Ghiyatidu (NH03)	0.00	3.00	3.00	BT
			3.00	18.00	15.00	GR
2	NH61-002	Chagatra Bazar (NH03) - Patemelo (NH58)	18.00	67.36	49.36	PL
3	NH61-003	Khulalu - Ghodena	67.36	85.26	17.90	BT
4	NH61-004	Ghodena - Nagma	85.26	133.26	48.00	BT
5	NH61-005	Nagma - Jumla Khalanga	133.26	164.26	31.00	BT
NH62	Khakraula-Tikapur-Lamki-Lodeghat-Bayalpata, Saphebagar-Chainpur					
1	NH62-001	Khakraula (IB) - Khairipur	0.00	5.00	5.00	BT
2	NH62-002	Khairipur - Tikapur	5.00	13.27	8.27	BT
3	NH62-003	Tikapur - Durgauli	13.27	16.98	3.71	BT
4	NH62-004	Durgauli - Muda (NH01)	16.98	31.47	14.49	BT
5	NH62-005	Muda (NH01) - Chusekada	31.47	43.98	12.51	ER
6	NH62-006	Chusekada - Khimadi (DB)	43.98	47.98	4.00	ER
			47.98	81.98	34.00	UC
7	NH62-007	Khimadi - Selli	81.98	136.98	55.00	PL
8	NH62-008	Selli - Sanphebagar	136.98	159.98	23.00	BT
9	NH62-009	Simalkot - Dadakot (DB)	159.98	181.98	22.00	UC
10	NH62-010	Dadakot (DB) - Gothalakhet (NH64)	181.98	216.98	35.00	PL
			216.98	240.98	24.00	UC
NH63	Saphebagar-Martadi-Kolti					
1	NH63-001	Sanphebagar - Rakse	0.00	12.24	12.24	BT
2	NH63-002	Rakse - Martadi	12.24	55.24	43.00	BT
3	NH63-003	Martadi - Kolti	55.24	106.24	51.00	PL
4	NH63-004	Kolti - Okhartola (NH58)	106.24	109.24	3.00	PL
NH64	Khodpe-Chainpur (Bajhang)					
1	NH64-001	Khodpe - Bithad	0.00	29.59	29.59	BT
2	NH64-002	Bithad - Kalangagad	29.59	60.31	30.72	BT
3	NH64-003	Kalangagad - Deura	60.31	67.41	7.10	BT
4	NH64-004	Deura - Tamail	67.41	95.41	28.00	BT
5	NH64-005	Tamail - Gothalakhet	95.41	108.67	13.26	BT
6	NH64-006	Gothalakhet - Chainpur (NH65)	108.67	113.05	4.38	ER
NH65	Khuttiya-Dipayal-Chainpur-Uraibhanjyang					
1	NH65-001	Khuttiya - BP Nagar	0.00	2.00	2.00	BT
			2.00	22.00	20.00	GR
			22.00	32.00	10.00	ER
2	NH65-002	BP Nagar- Dipayal (NH03)	32.00	37.00	5.00	ER
			37.00	93.00	56.00	PL
			93.00	95.00	2.00	ER
3	NH65-003	Dipayal (NH03) - Toleni (DB)	95.00	156.70	61.70	PL
4	NH65-004	Toleni (DB) - Gothalakhet (NH62)	156.70	219.82	63.12	PL
5	NH65-005	Gothalakhet (NH62) - Chainpur	219.82	225.32	5.50	PL
6	NH65-006	Chainpur - Uraibhanjyang Taklakot (IB)	225.32	250.32	25.00	ER
			250.32	304.94	54.62	PL
NH66	Dhangadhi-Sahajpur-Budar-Syaule, Satbajh-Thaktoli-Darchula-Tinkar					
1	NH66-001	Dhangadhi - Boradandi	0.00	3.96	3.96	BT
2	NH66-002	Boradandi - Atariya	3.96	12.28	8.32	BT
3	NH66-003	Atariya - Sahajpur	12.28	57.76	45.48	BT

National Highway Link Details

S.No	Link Code	Link Name	From (Km)	To (Km)	Length (Km)	Pavement Type
4	NH66-004	Budar - Ghumti (Budar)	57.76	58.72	0.96	BT
5	NH66-005	Ghumti (Budar) - Gairha	58.72	80.80	22.08	BT
6	NH66-006	Gairha - Syaule	80.80	110.54	29.74	BT
7	NH66-007	Satbanj - Gokuleswor	110.54	163.51	52.97	BT
8	NH66-008	Gokuleswor - Darchula	163.51	234.93	71.42	BT
9	NH66-009	Darchula - Tinkar (IB)	234.93	297.93	63.00	ER
			297.93	364.93	67.00	PL
NH67	Chandani-Bhimdatta-Bramhadev-Pancheshwar-Jhulaghat					
1	NH67-001	Gaddachauki - Karali	0.00	20.90	20.90	BT
2	NH67-002	Karali - Naula	20.90	53.72	32.82	PL
3	NH67-003	Naula-Jogbudha	53.72	58.61	4.89	GR
4	NH67-004	Jogbudha (NH09) - Naag (DB)	58.61	100.26	41.65	PL
5	NH67-005	Naag (DB) - Jhulaghat (NH03)	100.26	157.42	57.16	PL
6	NH67-006	Jhulaghat - Lali (DB)	157.42	163.16	5.74	PL
7	NH67-007	Lali (DB) - Datu (NH66)	163.16	198.14	34.98	PL
NH68	Bhimad-Rampur-Mityal-Arung Khola					
1	NH68-001	Bhimad - Ambote	0.00	10.77	10.77	ER
2	NH68-002	Ambote - Dumribesi (DB)	10.77	24.70	13.93	PL
3	NH68-003	Dumribesi (DB) - Kheladighat	24.70	33.02	8.32	PL
4	NH68-004	Kheladighat - Mityal (DB)	33.02	55.02	22.00	PL
5	NH68-005	Mityal (DB) - Arun Khola (NH01)	55.02	83.10	28.08	PL
NH69	Jagat Bhanjyang-Mandalithan-Keware Bhanjyang-Barikuna-Kishan-Chapakot-Gajarkot Sadak, Syangja					
1	NH69-001	Mirdi - Jagat Bhanjyang	0.00	6.57	6.57	BT
2	NH69-002	Jagat Bhanjyang - Chapakot	6.57	16.57	10.00	BT
			16.57	21.57	5.00	GR
			21.57	25.30	3.73	ER
3	NH69-003	Chapakot - Gajarkot Sadak (NH68)	25.30	41.47	16.17	PL
NH70	Seti Dovan-Wejang-Panchmul-Aaruchaur Ghante Deurali, Syangja					
1	NH70-001	Bandkhola (NH47) - Seti Dovan	0.00	1.29	1.29	BT
2	NH70-002	Seti Dovan - Nunthala	1.29	23.32	22.03	ER
			23.32	26.33	3.01	UC
3	NH70-003	Nunthala - Majhbeni	26.33	31.33	5.00	UC
			31.33	47.34	16.01	PL
4	NH70-004	Majhbeni - Godaam Kusma (NH03)	47.34	52.31	4.97	ER
NH71	Bhaluwang-Nuwakot-Khandaha-Kharwang					
1	NH71-001	Bhaluwang - Chakala (NH51)	0.00	42.41	42.41	ER
2	NH71-002	Chakala (NH51) - Nuwakot (NH19)	42.41	88.11	45.70	ER
3	NH71-003	Nuwakot (NH19) - Lamdanda (NH09)	88.11	89.78	1.67	ER
4	NH71-004	Keemdanda (NH09) - Khandaha (DB)	89.78	119.73	29.95	ER
5	NH71-005	Khandaha (DB) - Arkhale	119.73	146.08	26.35	ER
6	NH71-006	Arkhale - Kharwang (NH03)	146.08	160.69	14.61	ER
NH72	Dumkibas-Baguban Triveni					
1	NH72-001	Dumkibas - Baguban - Kulanithan	0.00	3.00	3.00	BT
			3.00	20.20	17.20	ER
2	NH72-002	Kulanithan - Tribeni	20.20	20.95	0.75	ER
NH73	Surunga-Sharnamati-Tangandubba-Lasunganj, Jhapa					
1	NH73-001	Surunga - Jhapa Bazar	0.00	20.91	20.91	UC
2	NH73-002	Jhapa Bazar -Lasunganj (IB)	20.91	25.00	4.09	UC
NH74	Ilam (Biplate)-Maipokhari-Sandakpur, Ilam					
1	NH74-001	Biplate - Maipokhari - Sandakpur	0.00	5.00	5.00	BT
			5.00	10.00	5.00	GR
			10.00	35.00	25.00	ER

National Highway Link Details

S.No	Link Code	Link Name	From (Km)	To (Km)	Length (Km)	Pavement Type
NH63	Saphebagar-Martadi-Kolti					
NH75	NH75-001	Gopeni (NH03) - Ranbuwa Bazar (DB)	0.00	19.88	19.88	PL
NH75	NH75-002	Ranbuwa Bazar (DB) - Okhaldhunga	19.88	59.03	39.15	PL
NH75	NH75-003	Okhaldhunga - Barbot	59.03	64.80	5.77	ER
NH75	NH75-004	Barbot - Tapting (DB)	64.80	80.58	15.78	PL
NH75	NH75-005	Tapting (DB) - Basa (NH23)	80.58	134.65	54.07	PL
NH76	Damak-Chisapani-Rabi					
1	NH76-001	Damak (MRM)- Refugee Camp	0.00	6.50	6.50	BT
2	NH76-002	Refugee Camp - Baghmara	6.50	20.82	14.32	UC
3	NH76-003	Baghmara - Chisapani	20.82	42.30	21.48	ER
4	NH76-004	Chisapani - Rabi	42.30	50.30	8.00	ER
NH77	Bharatpur Mahanagariya Brihat Chakrapath					
1	NH77-001	Bharatpur-Meghauri	0.00	25.00	25.00	BT
2	NH77-002	Meghauri- Dhurwa	25.00	29.18	4.18	ER
3	NH77-003	Dhurwa - Jagatpur	29.18	37.98	8.80	PL
4	NH77-004	Bankatta (NH44) - Bharatpur (NH01)	37.98	52.48	14.50	PL
5	NH77-005	Bharatpur (NH01) - By Pass Road	52.48	58.90	6.42	PL
6	NH77-006	By Pass Road - NH01	58.90	60.90	2.00	PL
NH78	Damak Na.Pa. Chakrapath					
1	NH78-001	Refugee Camp - View Tower	0.00	15.90	15.90	UC
2	NH78-002	View Tower - Urlabari	15.90	28.58	12.68	UC
3	NH78-003	Urlabari - Betani River	28.58	40.94	12.36	UC
4	NH78-004	Betani River - Ratuwa Khola	40.94	62.79	21.85	UC
5	NH78-005	Ratuwa Khola - Damak Border	62.79	80.28	17.49	UC
6	NH78-006	Damak Border - Pasuhaat	80.28	100.00	19.72	UC
NH79	Godar (Dhanusha) Chisapani-Mainawati-Kalapani-Dudhauri, Sindhuli					
1	NH79-001	Godar (NH01) - Chisapani	0.00	5.31	5.31	PL
2	NH79-002	Chisapani - Mainawati	5.31	13.82	8.51	PL
3	NH79-003	Mainawati - Dudhauri	13.82	20.01	6.19	PL
NH80	Mahendra Rajmarg Bastipurchowk (Siraha)-B.P. Cancer Hospital-Belsot-Katari, Udayapur					
1	NH80-001	Bastipur (NH01) - Cancer Hospital	0.00	4.11	4.11	PL
2	NH80-002	Cancer Hospital - Belsot	4.11	16.40	12.29	PL

ANNEX-3

NH District Coverage

National Highway District Coverage

(in Kilometres)

SN	Districts	BT	GR	ER	Sub-Total	UC	PL	Total
NH01 Existing East-West Highway								
1	Jhapa	54.75	0.00	0.00	54.75	0.00	0.00	54.75
2	Morang	36.30	0.00	0.00	36.30	0.00	0.00	36.30
3	Sunsari	43.88	0.00	0.00	43.88	0.00	0.00	43.88
4	Saptari	59.04	0.00	0.00	59.04	0.00	0.00	59.04
5	Siraha	43.27	0.00	0.00	43.27	0.00	0.00	43.27
6	Dhanusha	28.58	0.00	0.00	28.58	0.00	0.00	28.58
7	Mahottari	17.48	0.00	0.00	17.48	0.00	0.00	17.48
8	Sarlahi	30.23	0.00	0.00	30.23	0.00	0.00	30.23
9	Rautahat	26.39	0.00	0.00	26.39	0.00	0.00	26.39
10	Bara	47.05	0.00	0.00	47.05	0.00	0.00	47.05
11	Makawanpur	50.58	0.00	0.00	50.58	0.00	0.00	50.58
12	Chitawan	36.06	0.00	0.00	36.06	0.00	0.00	36.06
13	Nawalparasi East	66.15	0.00	0.00	66.15	0.00	0.00	66.15
14	Nawalparasi West	32.18	0.00	0.00	32.18	0.00	0.00	32.18
15	Rupandehi	43.51	0.00	0.00	43.51	0.00	0.00	43.51
16	Kapilbastu	60.84	0.00	0.00	60.84	0.00	0.00	60.84
17	Dang	72.98	0.00	0.00	72.98	0.00	0.00	72.98
18	Arghakhanchi	4.12	0.00	0.00	4.12	0.00	0.00	4.12
19	Banke	83.02	0.00	0.00	83.02	0.00	0.00	83.02
20	Bardiya	64.34	0.00	0.00	64.34	0.00	0.00	64.34
21	Kailali	82.60	0.00	0.00	82.60	0.00	0.00	82.60
22	Kanchanpur	44.28	0.00	0.00	44.28	0.00	0.00	44.28
Total		1027.63	0.00	0.00	1027.63	0.00	0.00	1027.63
NH02 Kechana-Chandragadhi-Charali-Ilam-Phidim, Ganeshchok-Taplejung-Olanchungola (Mechi Ragmarg)								
1	Jhapa	35.06	20.35	0.00	55.41	0.00	0.00	55.41
2	Ilam	94.70	0.00	0.00	94.70	0.00	0.00	94.70
3	Panchthar	88.99	0.00	0.00	88.99	0.00	0.00	88.99
4	Taplejung	34.50	13.00	21.00	68.50	53.03	26.97	148.50
Total		253.25	33.35	21.00	307.60	53.03	26.97	387.60
NH03 Pushpalal Mid Hill Highway								
1	Panchthar	9.09	5.00	0.00	14.09	0.00	59.17	73.26
2	Terhathum	30.77	37.00	55.00	122.77	0.00	0.00	122.77
3	Dhankuta	27.31	16.00	0.00	43.31	0.00	0.00	43.31
4	Bhojpur	65.00	0.00	42.00	107.00	0.00	0.00	107.00
5	Khotang	77.26	0.00	35.74	113.00	0.00	0.00	113.00
6	Okhaldhunga	14.00	0.00	0.00	14.00	0.00	0.00	14.00
7	Udayapur	0.00	0.00	1.00	1.00	0.00	0.00	1.00
8	Sindhuli	60.00	0.00	0.00	60.00	0.00	0.00	60.00

National Highway District Coverage

(in Kilometres)

SN	Districts	BT	GR	ER	Sub-Total	UC	PL	Total
9	Ramechhap	0.00	0.00	0.00	0.00	28.01	11.00	39.01
10	Kabhrepalanchok	0.00	0.00	0.00	0.00	0.00	37.21	37.21
11	Sindhupalchok	12.60	0.00	0.00	12.60	5.00	31.79	49.39
12	Nuwakot	19.98	36.00	10.00	65.98	0.00	0.00	65.98
13	Dhading	0.00	24.12	18.00	42.12	0.00	0.00	42.12
14	Gorkha	2.02	29.54	27.60	59.16	0.00	0.00	59.16
15	Lamjung	2.50	27.50	10.00	40.00	0.00	0.00	40.00
16	Kaski	35.29	0.00	43.00	78.29	0.00	0.00	78.29
17	Parbat	24.11	0.00	0.00	24.11	0.00	0.00	24.11
18	Baglung	99.33	13.00	0.00	112.33	24.00	0.00	136.33
19	Rukum East	27.77	19.00	17.23	64.00	0.00	0.00	64.00
20	Rukum West	16.00	45.00	0.00	61.00	0.00	0.00	61.00
21	Jajarkot	0.00	13.00	72.00	85.00	0.00	0.00	85.00
22	Dailekh	11.41	74.00	44.00	129.41	0.00	0.00	129.41
23	Achham	115.84	0.00	0.00	115.84	0.00	0.00	115.84
24	Doti	81.98	0.00	0.00	81.98	0.00	0.00	81.98
25	Dadeldhura	47.34	0.00	0.00	47.34	0.00	0.00	47.34
26	Baitadi	89.05	0.00	0.00	89.05	0.00	0.00	89.05
Total		868.65	339.16	375.57	1583.38	57.01	139.17	1779.56
NH04 Birtamod-Chandragadi-Bhadrapur-Mechi Pul								
1	Jhapa	12.53	0.00	0.00	12.53	0.00	0.00	12.53
Total		12.53	0.00	0.00	12.53	0.00	0.00	12.53
NH05 Postal Highway								
1	Jhapa	19.51	8.39	4.88	32.78	9.28	5.91	47.97
2	Morang	47.11	0.00	0.00	47.11	0.00	0.00	47.11
3	Sunsari	2.73	14.22	5.02	21.97	5.73	0.00	27.70
4	Saptari	22.38	14.00	9.28	45.66	0.00	0.00	45.66
5	Siraha	0.00	0.00	32.92	32.92	0.00	0.00	32.92
6	Dhanusha	1.77	18.37	12.02	32.16	0.00	0.00	32.16
7	Mahottari	0.00	14.12	16.14	30.26	0.00	0.00	30.26
8	Sarlahi	0.00	37.76	5.58	43.34	0.00	0.00	43.34
9	Rautahat	0.00	0.00	17.57	17.57	0.00	0.00	17.57
10	Bara	8.84	0.00	24.61	33.45	0.00	0.00	33.45
11	Parsa	6.77	0.00	61.33	68.10	0.00	0.00	68.10
12	Chitawan	18.29	12.56	0.00	30.85	0.00	44.14	74.99
13	Nawalparasi East	5.24	0.00	1.27	6.51	0.00	0.00	6.51
14	Nawalparasi West	19.59	11.19	1.36	32.14	0.00	0.00	32.14
15	Rupandehi	41.53	0.00	0.00	41.53	0.00	0.00	41.53
16	Kapilbastu	23.55	30.51	17.82	71.88	0.00	10.29	82.17
17	Dang	36.61	6.01	0.00	42.62	1.44	24.30	68.36

National Highway District Coverage

(in Kilometres)

SN	Districts	BT	GR	ER	Sub-Total	UC	PL	Total
18	Banke	27.97	0.00	0.00	27.97	55.89	0.00	83.86
19	Bardiya	59.52	0.00	0.00	59.52	0.00	0.00	59.52
20	Kailali	46.96	0.00	21.61	68.57	0.00	0.00	68.57
21	Kanchanpur	26.43	24.23	21.45	72.11	0.00	0.00	72.11
Total		414.80	191.36	252.86	859.02	72.34	84.64	1016.00
NH06 Chatara-Mulghat-Majhitar-Amarapurdanda-Ganeshchok (Tamor Corridor)								
1	Sunsari	0.00	4.64	0.00	4.64	0.00	0.00	4.64
2	Dhankuta	0.00	0.00	0.00	0.00	0.00	58.38	58.38
3	Panchthar	0.00	0.00	0.00	0.00	0.00	71.98	71.98
Total		0.00	4.64	0.00	4.64	0.00	130.36	135.00
NH07 Pakali-Naya Koshipul-Rupnagar, Pakali-Nadaha Koshipul Chatara								
1	Saptari	0.00	0.00	0.00	0.00	0.00	21.56	21.56
2	Sunsari	10.72	0.00	0.00	10.72	0.00	33.64	44.36
Total		10.72	0.00	0.00	10.72	0.00	55.20	65.92
NH08 Rani-Biratnagar-Itahari-Dharan-Dhankuta-Hile, Leguwaghat-Tumlingtar-Khandbari-Num-Kimathanka (Koshi Rajmarg)								
1	Morang	16.46	0.00	0.00	16.46	0.00	0.00	16.46
2	Sunsari	45.15	0.00	0.00	45.15	0.00	0.00	45.15
3	Dhankuta	48.25	0.00	0.00	48.25	7.00	0.00	55.25
4	Sankhuwasabha	27.80	40.00	91.00	158.80	12.53	31.84	203.17
Total		137.66	40.00	91.00	268.66	19.53	31.84	320.03
NH09 Bahundangi-Shantinagar-Dharan-Chatara-Ghaighat-Katari Sindhulimadi-Hetauda-Gaidakot-Rampur-Ramdi-Ridi-Balkot-Sandhikharka-Bijuar-Sitalpati-Surkhet-Baddichaur-Sahajpur-Budar-Jogbudha-Rupal (Madan Bhandari Rajmarg)								
1	Jhapa	0.00	0.00	0.00	0.00	0.00	29.55	29.55
2	Ilam	0.00	0.00	14.32	14.32	0.00	38.54	52.86
3	Morang	0.00	0.00	1.61	1.61	0.00	41.24	42.85
4	Sunsari	18.80	0.00	0.00	18.80	0.00	5.98	24.78
5	Udayapur	108.01	1.50	0.00	109.51	0.00	0.00	109.51
6	Sindhuli	1.80	49.30	70.94	122.04	0.00	0.00	122.04
7	Makawanpur	55.59	0.00	0.00	55.59	0.00	0.00	55.59
8	Nawalparasi East	0.00	0.00	75.00	75.00	0.00	0.00	75.00
9	Palpa	4.83	0.00	88.00	92.83	0.00	0.00	92.83
10	Gulmi	0.44	0.00	19.61	20.05	0.00	0.00	20.05
11	Argkhanchi	0.00	0.00	63.05	63.05	0.00	0.00	63.05
12	Pyuthan	81.92	8.00	0.00	89.92	0.00	0.00	89.92
13	Dang	74.74	17.40	12.00	104.14	0.00	0.00	104.14
14	Salyan	0.00	0.00	0.00	0.00	21.00	0.00	21.00
15	Surkhet	41.99	14.00	16.00	71.99	0.00	34.74	106.73
16	Doti	11.42	5.00	39.99	56.41	0.00	22.26	78.67
17	Kailali	8.15	0.00	28.00	36.15	0.00	0.00	36.15

National Highway District Coverage

(in Kilometres)

SN	Districts	BT	GR	ER	Sub-Total	UC	PL	Total
18	Dadeldhura	0.00	26.00	0.00	26.00	0.00	0.00	26.00
Total		407.69	121.20	428.52	957.41	21.00	172.31	1150.72
NH10 Deurali-Mudhe-Chainpur-Bohoratar								
1	Terhathum	2.30	0.00	0.00	2.30	0.00	0.00	2.30
2	Sankhuwasabha	72.70	0.00	0.00	72.70	0.00	0.00	72.70
Total		75.00	0.00	0.00	75.00	0.00	0.00	75.00
NH11 Phikkal-Shreeantu-Chabbise, Ilam								
1	Ilam	12.50	2.00	10.21	24.71	0.00	0.00	24.71
Total		12.50	2.00	10.21	24.71	0.00	0.00	24.71
NH12 Ghurmi-Chatara Udayapur								
1	Udayapur	0.00	0.00	0.00	0.00	0.00	54.96	54.96
2	Khotang	0.00	0.00	0.00	0.00	0.00	95.12	95.12
3	Bhojpur	0.00	0.00	0.00	0.00	0.00	12.92	12.92
Total		0.00	0.00	0.00	0.00	0.00	163.00	163.00
NH13 Bardibas-Sindhuli-Khurkot-Dhulikhel (B.P. Rajmarg)								
1	Mahottari	12.50	0.00	0.00	12.50	0.00	0.00	12.50
2	Dhanusha	3.87	0.00	0.00	3.87	0.00	0.00	3.87
3	Sindhuli	98.38	0.00	0.00	98.38	0.00	0.00	98.38
4	Kabhrepalanchok	45.25	0.00	0.00	45.25	0.00	0.00	45.25
Total		160.00	0.00	0.00	160.00	0.00	0.00	160.00
NH14 Gaighat-Mahuli								
1	Udayapur	8.80	0.00	0.00	8.80	0.00	0.00	8.80
2	Saptari	24.92	0.00	0.00	24.92	0.00	0.00	24.92
Total		33.72	0.00	0.00	33.72	0.00	0.00	33.72
NH15 Gwarko-Lubhu-Lakuribhanjyang-Kushadevi-Panauti-Dahaltar								
1	Lalitpur	13.29	12.99	0.00	26.28	0.00	0.00	26.28
2	Kabhrepalanchok	12.56	6.20	0.00	18.76	0.00	13.93	32.69
Total		25.85	19.19	0.00	45.04	0.00	13.93	58.97
NH16 Thadi-Bhagawanpur-Lahan, Kadmahachok-Gaighat-Mohure-Kharpa-Solu								
1	Siraha	0.00	18.00	0.00	18.00	0.00	0.00	18.00
2	Saptari	12.11	0.00	0.00	12.11	0.00	0.00	12.11
3	Udayapur	36.59	15.28	17.00	68.87	0.00	0.00	68.87
4	Khotang	0.00	0.00	77.00	77.00	0.00	0.00	77.00
Total		48.70	33.28	94.00	175.98	0.00	0.00	175.98
NH17 Naubise-Mugling-Pokhara (Prithvi Rajmarg)								
1	Dhading	66.61	0.00	0.00	66.61	0.00	0.00	66.61
2	Chitawan	16.68	0.00	0.00	16.68	0.00	0.00	16.68
3	Tanahu	71.25	0.00	0.00	71.25	0.00	0.00	71.25
4	Kaski	18.87	0.00	0.00	18.87	0.00	0.00	18.87
Total		173.41	0.00	0.00	173.41	0.00	0.00	173.41

National Highway District Coverage

(in Kilometres)

SN	Districts	BT	GR	ER	Sub-Total	UC	PL	Total
NH18 Balaju-Trishuli-Dhunche-Syaphrubesi								
1	Kathmandu	11.71	0.00	0.00	11.71	0.00	0.00	11.71
2	Nuwakot	45.68	0.00	0.00	45.68	0.00	0.00	45.68
3	Rasuwa	46.83	3.80	0.00	50.63	0.00	0.00	50.63
Total		104.22	3.80	0.00	108.02	0.00	0.00	108.02
NH19 Ridi-Balkot-Hanshpur-Pyuthan, Pyuthan-Surkhet Road								
1	Gulmi	44.53	0.00	3.42	47.95	0.00	0.00	47.95
2	Arghakhanchi	0.00	0.00	65.74	65.74	0.00	0.00	65.74
3	Pyuthan	0.00	0.00	53.65	53.65	0.00	0.00	53.65
Total		44.53	0.00	122.81	167.34	0.00	0.00	167.34
NH20 Madar-Chauharwa, Mirchaiya-Katari-Ghurmi, Hilepani-Okhaldhunga-Salleri								
1	Siraha	33.66	0.00	0.00	33.66	0.00	0.00	33.66
2	Udayapur	68.47	0.00	0.00	68.47	0.00	0.00	68.47
3	Okhaldhunga	55.91	0.00	0.00	55.91	0.00	0.00	55.91
4	Solukhumbu	37.00	0.00	0.00	37.00	0.00	0.57	37.57
Total		195.04	0.00	0.00	195.04	0.00	0.57	195.61
NH21 Sitapaila-Dharke								
1	Kathmandu	8.00	0.00	0.00	8.00	0.00	0.00	8.00
2	Dhading	0.00	0.00	0.00	0.00	0.00	23.00	23.00
Total		8.00	0.00	0.00	8.00	0.00	23.00	31.00
NH22 Dhalkebar-Janakpur-Jatahi, Ghorghans-Nimchaur-Thalahighat-Akraharghat								
1	Dhanusha	30.32	13.31	0.00	43.63	0.00	0.00	43.63
Total		30.32	13.31	0.00	43.63	0.00	0.00	43.63
NH23 Diktel-Solu-Junbesi-Khahare-Jiribazar-Tamakoshi -Charikot-Khadichaur								
1	Khotang	0.00	0.00	0.00	0.00	0.00	38.96	38.96
2	Solukhumbu	0.00	0.00	0.00	0.00	0.00	119.30	119.30
3	Ramechhap	0.00	0.00	0.00	0.00	0.00	36.50	36.50
4	Dolakha	83.39	10.00	17.00	110.39	0.00	27.00	137.39
5	Sindhupalchok	25.57	0.00	0.00	25.57	0.00	0.00	25.57
Total		108.96	10.00	17.00	135.96	0.00	221.76	357.72
NH24 Lalgadh-Ranibas (R.T.O. Road)-Bishmat-Bahunmara-B.P. Rajmarg								
1	Dhanusha	0.00	0.00	0.00	0.00	0.00	13.42	13.42
2	Sindhuli	0.00	0.00	0.00	0.00	0.00	15.58	15.58
Total		0.00	0.00	0.00	0.00	0.00	29.00	29.00
NH25 Dumre-Beshisahar-Chame								
1	Tanahu	24.24	0.00	0.00	24.24	0.00	0.00	24.24
2	Lamjung	19.17	0.00	35.00	54.17	0.00	0.00	54.17
3	Manang	0.00	0.00	30.00	30.00	0.00	0.00	30.00
Total		43.41	0.00	65.00	108.41	0.00	0.00	108.41

National Highway District Coverage

(in Kilometres)

SN	Districts	BT	GR	ER	Sub-Total	UC	PL	Total
NH26 Jamunibas-Bateshwar-Shantipur-Kurtha-Janakpur								
1	Dhanusha	3.00	0.33	0.00	3.33	0.00	16.75	20.08
Total		3.00	0.33	0.00	3.33	0.00	16.75	20.08
NH27 Shitalpati Salyan Kubhinde Baluuwa Sangrahi								
	Salyan	39.42	0.00	0.00	39.42	0.00	0.00	39.42
Total		39.42	0.00	0.00	39.42	0.00	0.00	39.42
NH28 Bhattamod-Jaleswor-Bardibas, Khurkot-Manthali-Tamakoshi-Singati-Lamagagar-Lapchegaun								
1	Mahottari	5.00	41.17	4.27	50.44	0.00	0.00	50.44
2	Ramechhap	34.36	0.00	0.00	34.36	0.00	0.00	34.36
3	Dolakha	61.56	50.21	0.00	111.77	0.00	0.00	111.77
Total		100.92	91.38	4.27	196.57	0.00	0.00	196.57
NH29 Kanchanban-Janaki Medical College-Mithileshwar Sabaila-Siraha-Naktajijh-Ramlaxman Chowk-Healthpost Mahendra Rajmarg								
1	Dhanusha	0.00	0.00	0.00	0.00	0.00	30.00	30.00
Total		0.00	0.00	0.00	0.00	0.00	30.00	30.00
NH30 Janakpur (Mujeliya) Dhanushadham-Dharapani Ramayan Circuit, Tarapatti-Pathara-Ma. Ra.Ma. - Pushpalpur								
1	Dhanusha	25.96	0.00	0.00	25.96	0.00	0.00	25.96
Total		25.96	0.00	0.00	25.96	0.00	0.00	25.96
NH31 Dolalghat-Chautara								
1	Sindhupalchok	25.12	0.00	0.00	25.12	0.00	0.00	25.12
Total		25.12	0.00	0.00	25.12	0.00	0.00	25.12
NH32 Nawalpur-Malangawa-Sonbarsha								
1	Sarlahi	2.56	26.63	0.00	29.19	0.00	0.00	29.19
Total		2.56	26.63	0.00	29.19	0.00	0.00	29.19
NH33 Nijgadh-Kathmandu								
1	Lalitpur	0.00	0.00	0.00	0.00	0.00	7.00	7.00
2	Kathmandu	0.00	0.00	0.00	0.00	0.00	4.00	4.00
3	Makawanpur	0.00	0.00	0.00	0.00	0.00	56.00	56.00
4	Bara	0.00	0.00	0.00	0.00	0.00	14.80	14.80
Total		0.00	0.00	0.00	0.00	0.00	81.80	81.80
NH34 Kathmandu-Dhulikhel-Dolalghat-Khadichaur-Kodari (Arniko Rajmarg)								
1	Kathmandu	4.39	0.00	0.00	4.39	0.00	0.00	4.39
2	Bhaktapur	14.12	0.00	0.00	14.12	0.00	0.00	14.12
3	Kabhrepalanchok	42.89	0.00	0.00	42.89	0.00	0.00	42.89
4	Sindhupalchok	52.60	0.00	0.00	52.60	0.00	0.00	52.60
Total		114.00	0.00	0.00	114.00	0.00	0.00	114.00
NH35 Piluhawa Manmat - Kalaiya - Martihawa								
1	Bara	28.00	0.00	0.00	28.00	0.00	0.00	28.00
Total		28.00	0.00	0.00	28.00	0.00	0.00	28.00

National Highway District Coverage

(in Kilometres)

SN	Districts	BT	GR	ER	Sub-Total	UC	PL	Total
NH36 Chandranigahpur-Gaur								
1	Rautahat	45.44	0.00	0.00	45.44	0.00	0.00	45.44
Total		45.44	0.00	0.00	45.44	0.00	0.00	45.44
NH37 Hetauda-Bagmati-Tikabhairav-Bhaisepati-Ekantakuna (Kanti Rajpath)								
1	Makawanpur	24.42	1.89	17.70	44.01	0.00	0.00	44.01
2	Lalitpur	12.49	0.00	32.20	44.69	0.00	0.00	44.69
Total		36.91	1.89	49.90	88.70	0.00	0.00	88.70
NH38 Kathmandu Outer Ringroad								
1	Kathmandu	0.00	0.00	0.00	0.00	0.00	39.00	39.00
2	Bhaktapur	0.00	0.00	0.00	0.00	0.00	22.01	22.01
3	Lalitpur	0.00	11.00	0.00	11.00	0.00	0.00	11.00
Total		0.00	11.00	0.00	11.00	0.00	61.01	72.01
NH39 Kathmandu Ringroad								
1	Kathmandu	21.95	0.00	0.00	21.95	0.00	0.00	21.95
2	Lalitpur	7.00	0.00	0.00	7.00	0.00	0.00	7.00
Total		28.95	0.00	0.00	28.95	0.00	0.00	28.95
NH40 Samakhushi-Tokha-Gurje-Bidur								
1	Kathmandu	17.00	0.00	0.00	17.00	0.00	0.00	17.00
2	Nuwakot	12.52	0.00	0.00	12.52	0.00	0.00	12.52
Total		29.52	0.00	0.00	29.52	0.00	0.00	29.52
NH41 Sirsiya-Pathlaiya, Hetauda-Bhaise-Palung-Naubise-Kathmandu (Tribhuvan Rajpath)								
1	Parsa	10.70	0.00	0.00	10.70	0.00	0.00	10.70
2	Bara	14.66	0.00	0.00	14.66	0.00	0.00	14.66
3	Makawanpur	89.39	0.00	0.00	89.39	0.00	0.00	89.39
4	Dhading	27.77	0.00	0.00	27.77	0.00	0.00	27.77
5	Kathmandu	14.46	0.00	0.00	14.46	0.00	0.00	14.46
Total		156.98	0.00	0.00	156.98	0.00	0.00	156.98
NH42 Thori-Bhandara-Malekhu, Galchi-Trishuli-Betrawati-Mailung-Syaphrubesi-Rasuwegadhi								
1	Parsa	0.00	0.00	0.00	0.00	0.00	12.20	12.20
2	Chitawan	9.86	0.00	27.97	37.83	0.00	21.16	58.99
3	Dhading	2.99	0.00	27.00	29.99	0.00	0.00	29.99
4	Nuwakot	30.23	6.20	0.00	36.43	0.00	0.00	36.43
5	Rasuwa	0.24	18.00	36.06	54.30	0.00	0.00	54.30
Total		43.32	24.20	91.03	158.55	0.00	33.36	191.91
NH43 Malekhu-Dhading-Salyantar								
1	Dhading	48.62	14.87	0.00	63.49	0.00	0.00	63.49
Total		48.62	14.87	0.00	63.49	0.00	0.00	63.49

National Highway District Coverage

(in Kilometres)

SN	Districts	BT	GR	ER	Sub-Total	UC	PL	Total
NH44 Thori-Bharatpur-Mugling, Aanbukharieni-Gorkha-Ghyampesal, Aarughat-Sirdibas-Roila Bhanjyang								
1	Chitawan	54.73	11.88	0.00	66.61	0.00	0.00	66.61
2	Tanahu	0.85	0.00	0.00	0.85	0.00	0.00	0.85
3	Gorkha	23.51	0.00	43.52	67.03	0.00	97.00	164.03
Total		79.09	11.88	43.52	134.49	0.00	97.00	231.49
NH45 Khairenitar Bhimad Kawasoti								
1	Tanahu	8.00	0.00	33.00	41.00	0.00	8.00	49.00
2	Nawalparasi East	7.00	0.00	50.00	57.00	0.00	0.00	57.00
Total		15.00	0.00	83.00	98.00	0.00	8.00	106.00
NH46 Bhumahi-Parasi								
	Nawalparasi West	7.00	0.00	0.00	7.00	0.00	0.00	7.00
Total		7.00	0.00	0.00	7.00	0.00	0.00	7.00
NH47 Belahiya-Bhairahawa-Butwal-Bartung-Ramdi-Syangja-Pokhara (Siddharth Rajmarg)								
1	Rupandehi	27.10	0.00	0.00	27.10	0.00	0.00	27.10
2	Palpa	60.03	0.00	0.00	60.03	0.00	0.00	60.03
3	Syangja	77.58	0.00	0.00	77.58	0.00	0.00	77.58
4	Kaski	16.51	0.00	0.00	16.51	0.00	0.00	16.51
Total		181.22	0.00	0.00	181.22	0.00	0.00	181.22
NH48 Tansen-Ridi-Korla								
1	Palpa	30.82	0.00	0.00	30.82	0.00	0.00	30.82
2	Gulmi	0.00	0.00	52.61	52.61	0.00	0.00	52.61
3	Baglung	0.00	0.00	34.00	34.00	0.00	4.00	38.00
4	Parbat	13.00	0.00	0.00	13.00	0.00	0.00	13.00
5	Myagdi	0.00	0.00	34.00	34.00	0.00	0.00	34.00
6	Mustang	0.00	0.00	168.00	168.00	0.00	0.00	168.00
Total		43.82	0.00	288.61	332.43	0.00	4.00	336.43
NH49 Bartung Tansen Ridi Wamitaksar Kharwang								
1	Gulmi	0.00	0.00	48.40	48.40	0.00	0.00	48.40
Total		0.00	0.00	48.40	48.40	0.00	0.00	48.40
NH50 Jitpur-Taulihawa-Khunuwa								
1	Kapilbastu	33.05	0.00	0.00	33.05	0.00	0.00	33.05
Total		33.05	0.00	0.00	33.05	0.00	0.00	33.05
NH51 Taulihawa-Gorusinge-Sandhikharka								
1	Kapilbastu	25.01	0.00	0.00	25.01	0.00	0.00	25.01
2	Argkhanchi	58.12	0.00	0.00	58.12	0.00	0.00	58.12
Total		83.13	0.00	0.00	83.13	0.00	0.00	83.13

National Highway District Coverage

(in Kilometres)

SN	Districts	BT	GR	ER	Sub-Total	UC	PL	Total
NH52 Kakarhawa(1B)-Rudrapur, Sajlhandi-Sandhikhark-Devisthan, Burtibang-Dhorpatan								
1	Rupandehi	42.30	3.00	0.00	45.30	0.00	0.00	45.30
2	Palpa	0.00	0.00	15.00	15.00	0.00	0.00	15.00
3	Arghakhanchi	0.00	0.00	68.24	68.24	0.00	0.00	68.24
4	Gulmi	0.00	0.00	35.00	35.00	0.00	0.00	35.00
5	Baglung	0.00	0.00	52.00	52.00	0.00	0.00	52.00
Total		42.30	3.00	170.24	215.54	0.00	0.00	215.54
NH53 Bhalubang Liwang Rolpa Madichaur Darbot								
1	Dang	8.00	0.00	0.00	8.00	0.00	0.00	8.00
2	Pyuthan	57.51	0.00	0.00	57.51	0.00	0.00	57.51
3	Rolpa	45.41	2.00	15.00	62.41	0.00	0.00	62.41
Total		110.92	2.00	15.00	127.92	0.00	0.00	127.92
NH54 Koilabas-Lamahi, Arjunkholagau-Ghorahi-Holeri-Ghartigaun-Thawang-Lukum (Sahid Marg)								
1	Dang	80.91	0.00	0.00	80.91	0.00	0.00	80.91
2	Rolpa	5.00	64.00	17.00	86.00	37.00	0.00	123.00
3	Rukum East	0.00	0.00	20.00	20.00	0.00	0.00	20.00
Total		85.91	64.00	37.00	186.91	37.00	0.00	223.91
NH55 Ameliya-Tulsipur-Shitalpti-Tharmare-Musikot								
1	Dang	45.62	0.00	0.00	45.62	0.00	0.00	45.62
2	Salyan	91.66	0.00	0.00	91.66	0.00	0.00	91.66
3	Rukum West	31.40	0.00	0.00	31.40	0.00	0.00	31.40
Total		168.68	0.00	0.00	168.68	0.00	0.00	168.68
NH56 Tharmare-Chaurjahari-Jajarkot Khalanga-Jumla Kudari-Mugu Rara (Rara Rajmarg)								
1	Salyan	0.00	0.00	34.42	34.42	0.00	0.00	34.42
2	Rukum West	0.00	0.00	18.73	18.73	0.00	0.00	18.73
3	Jajarkot	0.00	0.00	0.00	0.00	0.00	68.98	68.98
4	Jumla	0.00	0.00	29.76	29.76	0.00	36.97	66.73
5	Mugu	0.00	0.00	27.11	27.11	0.00	42.43	69.54
Total		0.00	0.00	110.02	110.02	0.00	148.38	258.40
NH57 Chinchu-Kudu-Jajarkot -Dunai-Dho-Tinje-Marim (Bheri Corridor)								
1	Surkhet	35.15	0.00	0.00	35.15	0.00	0.00	35.15
2	Salyan	14.00	0.00	0.00	14.00	0.00	0.00	14.00
3	Jajarkot	37.00	0.00	75.44	112.44	0.00	0.00	112.44
4	Dolpa	0.00	0.00	107.26	107.26	0.00	48.15	155.41
Total		86.15	0.00	182.70	268.85	0.00	48.15	317.00

National Highway District Coverage

(in Kilometres)

SN	Districts	BT	GR	ER	Sub-Total	UC	PL	Total
NH58 Jamunaha-Nepalgunj-Kohalpur-Surkhet-Khulalu-Hilsa (Karnali Rajmarg)								
1	Banke	45.30	0.00	0.00	45.30	0.00	0.00	45.30
2	Bardiya	23.55	0.00	0.00	23.55	0.00	0.00	23.55
3	Surkhet	90.14	0.00	0.00	90.14	0.00	0.00	90.14
4	Dailekh	87.99	0.00	0.00	87.99	0.00	0.00	87.99
5	Kalikot	0.00	0.00	36.00	36.00	0.00	0.00	36.00
6	Bajura	0.00	0.00	7.00	7.00	0.00	48.00	55.00
7	Mugu	0.00	0.00	0.00	0.00	0.00	20.00	20.00
8	Humla	0.00	0.00	90.00	90.00	0.00	90.00	180.00
Total		246.98	0.00	133.00	379.98	0.00	158.00	537.98
NH59 Murtiya (IB)-Gulariya-Bhurigaun-Telpani-Surkhet-Mathillo Dungeshwor-Bank-Bayuli Nagma Sadak								
1	Bardiya	26.00	4.00	16.00	46.00	0.00	16.00	62.00
2	Surkhet	0.00	0.00	0.00	0.00	0.00	47.84	47.84
3	Dailekh	7.74	0.00	0.00	7.74	0.00	54.35	62.09
4	Kalikot	0.00	0.00	0.00	0.00	0.00	15.98	15.98
Total		33.74	4.00	16.00	53.74	0.00	134.17	187.91
NH60 Surkhet-Dailekh-Mahabulekh-Galje, Nagma-Gamgadhi-Nakchelagna								
1	Surkhet	22.00	0.00	0.00	22.00	0.00	0.00	22.00
2	Dailekh	38.67	0.00	0.00	38.67	0.00	26.04	64.71
3	Kalikot	0.00	0.00	0.00	0.00	0.00	39.72	39.72
4	Jumla	0.00	0.00	65.00	65.00	0.00	0.00	65.00
5	Mugu	0.00	0.00	0.00	0.00	0.00	96.80	96.80
Total		60.67	0.00	65.00	125.67	0.00	162.56	288.23
NH61 Surkhet Tallo Dundeshwor-Saatkhamba-Dullu-Pipalkot-Khulalu-Manma-Jumla Sadak								
1	Dailekh	3.00	15.00	0.00	18.00	0.00	49.36	67.36
2	Kalikot	65.90	0.00	0.00	65.90	0.00	0.00	65.90
3	Jumla	31.00	0.00	0.00	31.00	0.00	0.00	31.00
Total		99.90	15.00	0.00	114.90	0.00	49.36	164.26
NH62 Khakraula-Tikapur-Lamki-Lodeghat-Bayalpata, Saphebagar-Chainpur								
1	Kailali	31.47	0.00	16.51	47.98	34.00	0.00	81.98
2	Doti	0.00	0.00	0.00	0.00	0.00	55.00	55.00
3	Achham	23.00	0.00	0.00	23.00	0.00	0.00	23.00
4	Bajura	0.00	0.00	0.00	0.00	22.00	0.00	22.00
5	Bajhang	0.00	0.00	0.00	0.00	24.00	35.00	59.00
Total		54.47	0.00	16.51	70.98	80.00	90.00	240.98
NH63 Saphebagar-Martadi-Kolti								
1	Achham	12.24	0.00	0.00	12.24	0.00	0.00	12.24
2	Bajura	43.00	0.00	0.00	43.00	0.00	54.00	97.00
Total		55.24	0.00	0.00	55.24	0.00	54.00	109.24

National Highway District Coverage

(in Kilometres)

SN	Districts	BT	GR	ER	Sub-Total	UC	PL	Total
NH64 Khodpe-Chainpur (Bajhang)								
1	Baitadi	29.59	0.00	0.00	29.59	0.00	0.00	29.59
2	Bajhang	79.08	0.00	4.38	83.46	0.00	0.00	83.46
Total		108.67	0.00	4.38	113.05	0.00	0.00	113.05
NH65 Khuttiya-Dipayal-Chainpur-Uraibhanjyang								
1	Kailali	2.00	20.00	10.00	32.00	0.00	0.00	32.00
2	Doti	0.00	0.00	7.00	7.00	0.00	117.70	124.70
3	Bajhang	0.00	0.00	25.00	25.00	0.00	123.24	148.24
Total		2.00	20.00	42.00	64.00	0.00	240.94	304.94
NH66 Dhangadhi-Sahajpur-Budar-Syaule, Satbajh-Thaktoli-Darchula-Tinkar								
1	Kailali	57.76	0.00	0.00	57.76	0.00	0.00	57.76
2	Doti	23.04	0.00	0.00	23.04	0.00	0.00	23.04
3	Dadeldhura	29.74	0.00	0.00	29.74	0.00	0.00	29.74
4	Baitadi	52.97	0.00	0.00	52.97	0.00	0.00	52.97
5	Darchula	71.42	0.00	63.00	134.42	0.00	67.00	201.42
Total		234.93	0.00	63.00	297.93	0.00	67.00	364.93
NH67 Chandani-Bhimdatta-Bramhadev-Pancheshwar-Jhulaghat								
1	Kanchanpur	20.90	0.00	0.00	20.90	0.00	0.00	20.90
2	Dadeldhura	0.00	4.89	0.00	4.89	0.00	74.47	79.36
3	Baitadi	0.00	0.00	0.00	0.00	0.00	62.90	62.90
4	Darchula	0.00	0.00	0.00	0.00	0.00	34.98	34.98
Total		20.90	4.89	0.00	25.79	0.00	172.35	198.14
NH68 Bhimad-Rampur-Mityal-Arung Khola								
1	Tanahu	0.00	0.00	10.77	10.77	0.00	13.93	24.70
2	Syangja	0.00	0.00	0.00	0.00	0.00	8.32	8.32
3	Palpa	0.00	0.00	0.00	0.00	0.00	22.00	22.00
4	Nawalparasi East	0.00	0.00	0.00	0.00	0.00	28.08	28.08
Total		0.00	0.00	10.77	10.77	0.00	72.33	83.10
NH69 Jagat Bhanjyang-Mandalithan-Keware Bhanjyang-Barikuna-Kishan-Chapakot-Gajarkot Sadak, Syangja								
1	Syangja	16.57	5.00	3.73	25.30	0.00	16.17	41.47
Total		16.57	5.00	3.73	25.30	0.00	16.17	41.47
NH70 Seti Dovan-Wejang-Panchmul-Aaruchaur Ghante Deurali, Syangja								
1	Syangja	1.29	0.00	22.03	23.32	3.01	0.00	26.33
2	Parbat	0.00	0.00	4.97	4.97	5.00	16.01	25.98
Total		1.29	0.00	27.00	28.29	8.01	16.01	52.31
NH71 Bhaluwang-Nuwakot-Khandaha-Kharwang								
1	Arghakhanchi	0.00	0.00	119.73	119.73	0.00	0.00	119.73
2	Gulmi	0.00	0.00	40.96	40.96	0.00	0.00	40.96
Total		0.00	0.00	160.69	160.69	0.00	0.00	160.69

National Highway District Coverage

(in Kilometres)

SN	Districts	BT	GR	ER	Sub-Total	UC	PL	Total
NH72 Dumkibas-Baguban Triveni								
1	Nawalparasi East	3.00	0.00	17.95	20.95	0.00	0.00	20.95
Total		3.00	0.00	17.95	20.95	0.00	0.00	20.95
NH73 Surunga-Sharnamati-Tangandubba-Lasunganj, Jhapa								
1	Jhapa	0.00	0.00	0.00	0.00	25.00	0.00	25.00
Total		0.00	0.00	0.00	0.00	25.00	0.00	25.00
NH74 Ilam (Biplate)-Maipokhari-Sandakpur, Ilam								
1	Ilam	5.00	5.00	25.00	35.00	0.00	0.00	35.00
Total		5.00	5.00	25.00	35.00	0.00	0.00	35.00
NH75 Sworna Sagarmatha Ringroad (Okhaldhunga-Solu-Salleri-Khotang-Diktel-Okhaldhunga)								
1	Khotang	0.00	0.00	0.00	0.00	0.00	19.88	19.88
2	Okhaldhunga	0.00	0.00	5.77	5.77	0.00	54.93	60.70
3	Solukhumbu	0.00	0.00	0.00	0.00	0.00	54.07	54.07
Total		0.00	0.00	5.77	5.77	0.00	128.88	134.65
NH76 Damak-Chisapani-Rabi								
1	Jhapa	6.50	0.00	0.00	6.50	14.32	0.00	20.82
2	Ilam	0.00	0.00	21.48	21.48	0.00	0.00	21.48
3	Panchthar	0.00	0.00	8.00	8.00	0.00	0.00	8.00
Total		6.50	0.00	29.48	35.98	14.32	0.00	50.30
NH77 Bharatpur Mahanagariya Brihat Chakrapath								
1	Chitawan	25.00	0.00	4.18	29.18	0.00	31.72	60.90
Total		25.00	0.00	4.18	29.18	0.00	31.72	60.90
NH78 Damak Na.Pa. Chakrapath								
1	Jhapa	0.00	0.00	0.00	0.00	100.00	0.00	100.00
Total		0.00	0.00	0.00	0.00	100.00	0.00	100.00
NH79 Godar (Dhanusha) Chisapani-Mainawati-Kalapani-Dudhuli, Sindhuli								
1	Dhanusha	0.00	0.00	0.00	0.00	0.00	18.51	18.51
2	Sindhuli	0.00	0.00	0.00	0.00	0.00	1.50	1.50
Total		0.00	0.00	0.00	0.00	0.00	20.01	20.01
NH80 Mahendra Rajmarg Bastipurchase (Siraha)-B.P. Cancer Hospital-Belsot-Katari, Udayapur								
1	Siraha	0.00	0.00	0.00	0.00	0.00	8.40	8.40
2	Udayapur	0.00	0.00	0.00	0.00	0.00	8.00	8.00
Total		0.00	0.00	0.00	0.00	0.00	16.40	16.40

ANNEX-4

Schematic Diagram of National Highways 2020/21

SCHEMATIC DIAGRAM OF NATIONAL HIGHWAYS 2020/21

Legend

- Existing NH
 - Under Construction NH
- All Lengths Shown are in Kilometer

